HARRISON COUNTY CORNER REFERENCE

TOWNSHIP 4 SOUTH RANGE 2 EAST

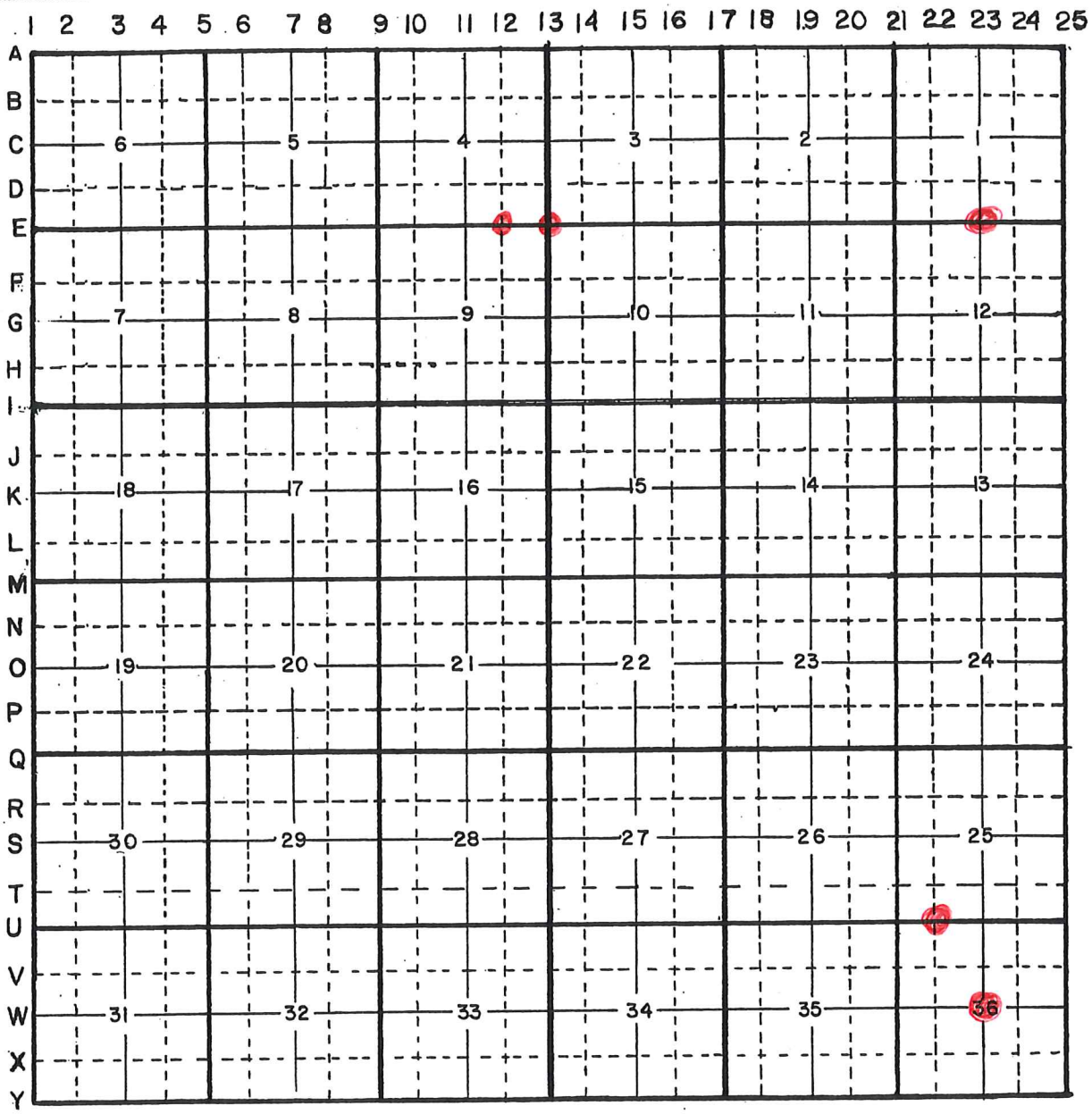

HARRISON COUNTY

12-E

CORNER 12-E TOWNSHIP 4 RANGE 2 EAST 2ND PRINCIPAL MERIDIAN

LOCATION	DESCRIPTION OF MONUMENT	DESCRIPTION OF REFERENCE	DISTANCE FROM CORNER	BEARING FROM CORNER	DATE CHECKED	CHECKED BY	FIELD BOOK	REMARKS
E1/16 Corner Sec. 9	Sandstone 5x5x4	24" W. Oak	14.96'	S42-58-13W	11/09	TOB	6/62	
		28" B. Oak	11.43'	N28-09-4E				
		18" B. Oak	26.31'	S47-19-33E				

12-E

NW CORNER OF NE QUARTER
SECTION 9, T4S, R2E

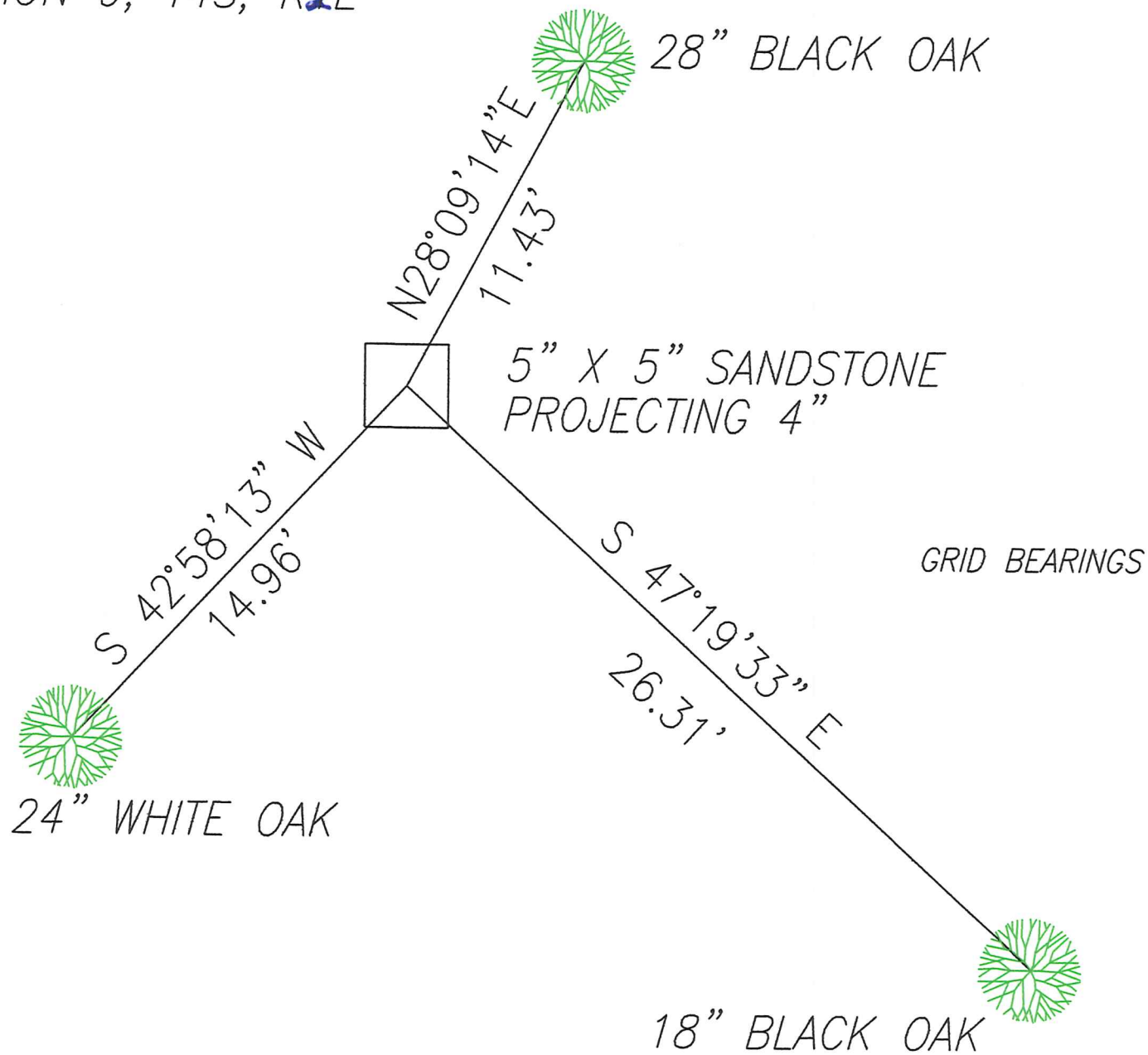

GRID BEARINGS

13-E

HARRISON C TY

COPNER 13-E TOWNSHIP 4 RANGE 2 EAST 2ND PRINCIPAL MERIDIAN

LOCATION	DESCRIPTION OF MONUMENT	DESCRIPTION OF REFERENCE	DISTANCE FROM CORNER	BEARING FROM CORNER	DATE CHECKED	CHECKED BY	FIELD BOOK	REMARKS
NE Corner Sec. 9	7x8 Sandstone	10" Maple APPROX.100' from horse & hiking trail	8.2'	S7E	11/09	TOB	6/61	
		2" Maple Approx.300' So. of Camp-ing area	9.31'	N 35 E				
		24" B. Oak	5.6'	S 78 W				

NE CORNER
SECTION 9, T4S, R1E

13-E

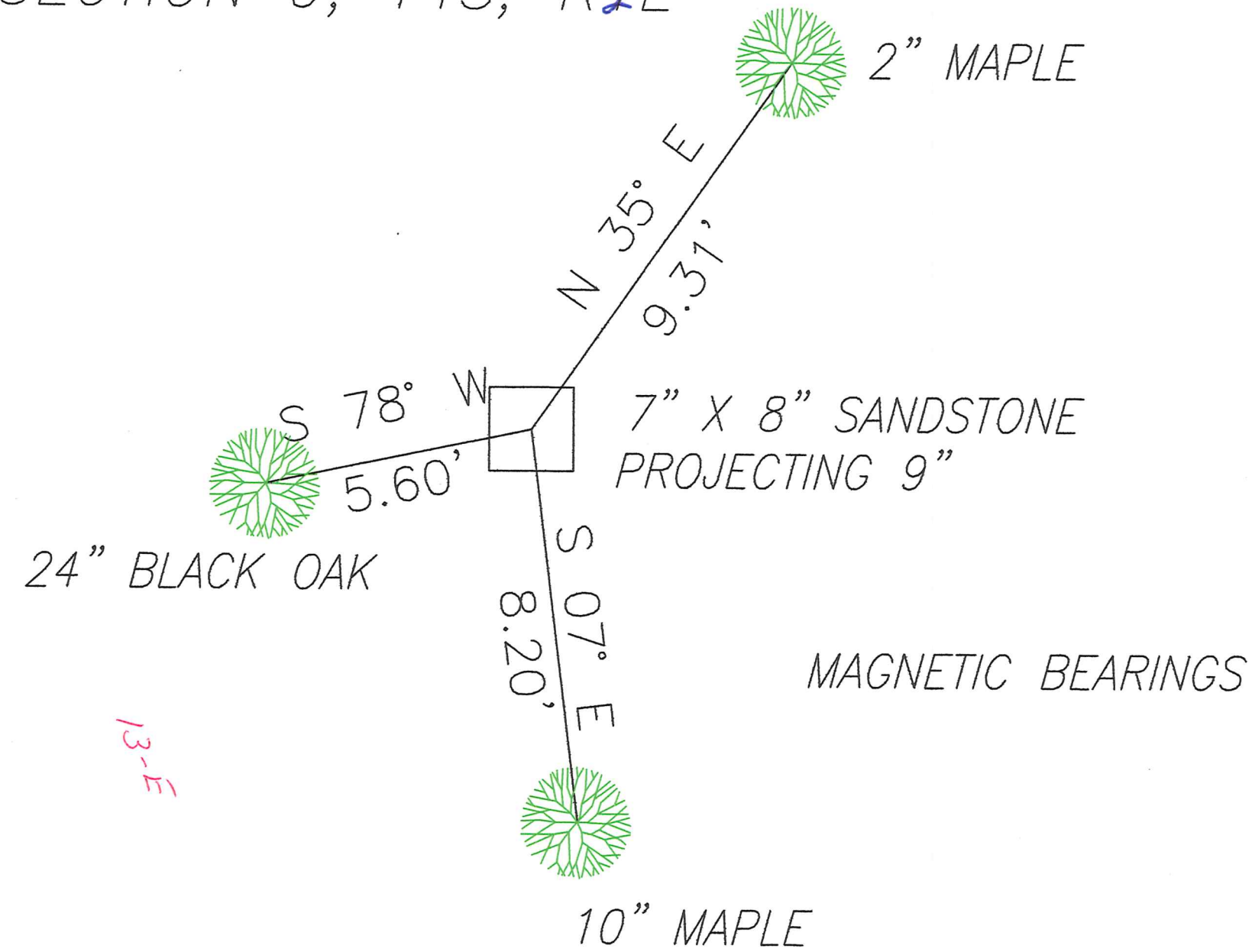

MAGNETIC BEARINGS

13-E

22-U

HARRISON COUNTY

CORNER 22-U TOWNSHIP 4 SOUTH RANGE 2 EAST 2 ND PRINCIPAL MERIDIA

LOCATION	DESCRIPTION OF MONUMENT	DESCRIPTION OF REFERENCE	DISTANCE FROM CORNER	BEARING FROM CORNER	DATE CHECKED	CHECKED BY	FIELD BOOK	REMARKS
N.E. Corner N.W.¼ N.W.¼, N.W.¼ Sec. 36.	Stone	16" Maple	73.53	East	3-26-85	T.B.	#3 Pg.13	Sign Placed
		14" Maple	20.75	S76-33E	3-26-85	T.B.		Sign Placed
		23" Maple	8.50	S40-0E	3-26-85	T.B.		Sign Placed

DIETZGEN NO. 385-3

All Trees have a blaze with a aluminum nail in middle.
All Trees have a witTness sign.

Party Chief T. Brown

Rear Chain M. Riley

Head Chain A. Clements

Date 3-26-85

NE Corner, NW¼, NW¼, NW¼
Sec T36, T4S, R1E

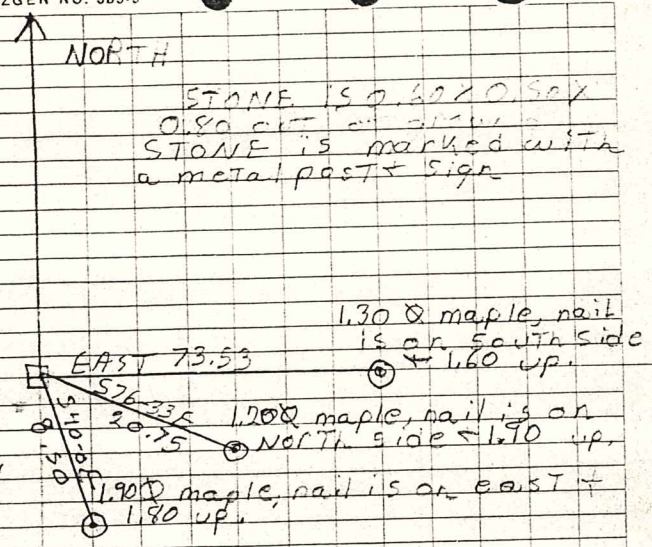

22-U

22-U

23-E

HARRISON COUNTY

CORNER 23-E TOWNSHIP 4 SOUTH RANGE 2 EAST 2 ND PRINCIPAL MERIDIAN

LOCATION	DESCRIPTION OF MONUMENT	DESCRIPTION OF REFERENCE	DISTANCE FROM CORNER	BEARING FROM CORNER	DATE CHECKED	CHECKED BY	FIELD BOOK	REMARKS
S.W. Corner S.E. ¼ Section 1	Stone	15" White Oak	8.12	S29-36-0E	1-3-83	T.B.	#2 Pg.17	Sign Placed
		13" White Oak	24.05	S28-47-0W	1-3-83	T.B.		Sign Placed
		6" Ash	16.85	N71-02-0W	1-3-83	T.B.		Sign Placed

DIETZGEN NO. 385-3

23-E

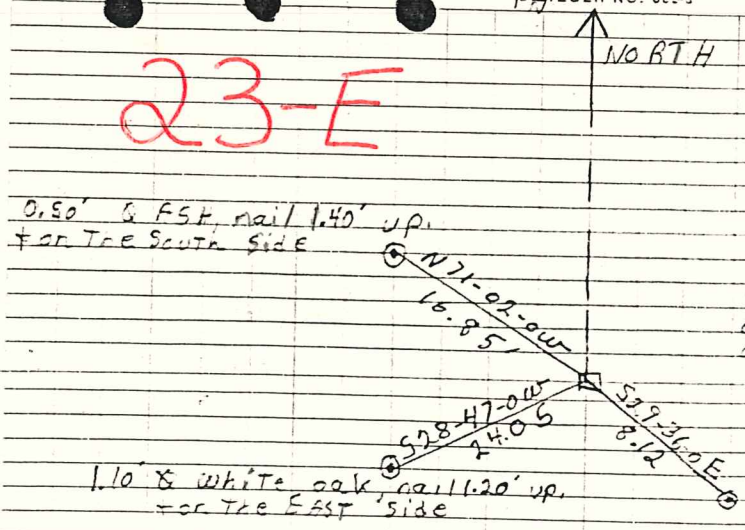

Stone is 0.4 X 0.4 X 0.4 out of ground. Stone has X in Top. Stone is marked with a metal post + Sign on The west side.

All Trees have a blaze with a allum nail in middle. All Trees have a wittness Sign + a red ring around Tree above sign.

Date 1-3-83

P.C. T. Brown

H.C. D. Neal

R.C. A. Clemmets

S.W. Corner, SE¼, sect 1

T 4 S, R 2 E

PAGE 16

23-E

HARRISON COUNTY

23-W

CORNER 23-W TOWNSHIP 4 SOUTH RANGE 12 EAST 2 ND PRINCIPAL MERIDIA

LOCATION	DESCRIPTION OF MONUMENT	DESCRIPTION OF REFERENCE	DISTANCE FROM CORNER	BEARING FROM CORNER	DATE CHECKED	CHECKED BY	FIELD BOOK	REMARKS
S.E. Corner, N.W.¼ Section 36	Stone	84" Sycamore	28.73	N9-34-10E	3-22-85	T.B.	#3 Pg.14	Sign Placed
		24" Oak	35.79	N33-21-0E	3-22-85	T.B.		Sign Placed
		Beech	23.51	South	3-22-85	T.B.		Sign Placed

DIETZGEN NO. 385-3

23W

23-W

ALL Trees have a blaze with a allumium nail in middle.
All Trees have a wittness sign.

Party Chief T. Brown

Head Chain A. Clements

Rear Chain M. Riley

Date 3-22-85

S.E. corner, NW¼
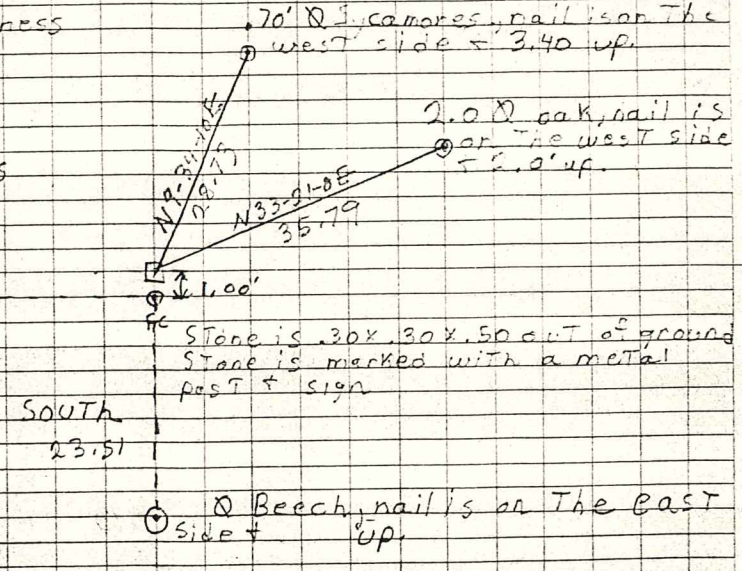
Section 36, T45, R2E