HARRISON COUNTY CORNER REFERENCE

TOWNSHIP 2 SOUTH RANGE 4 EAST

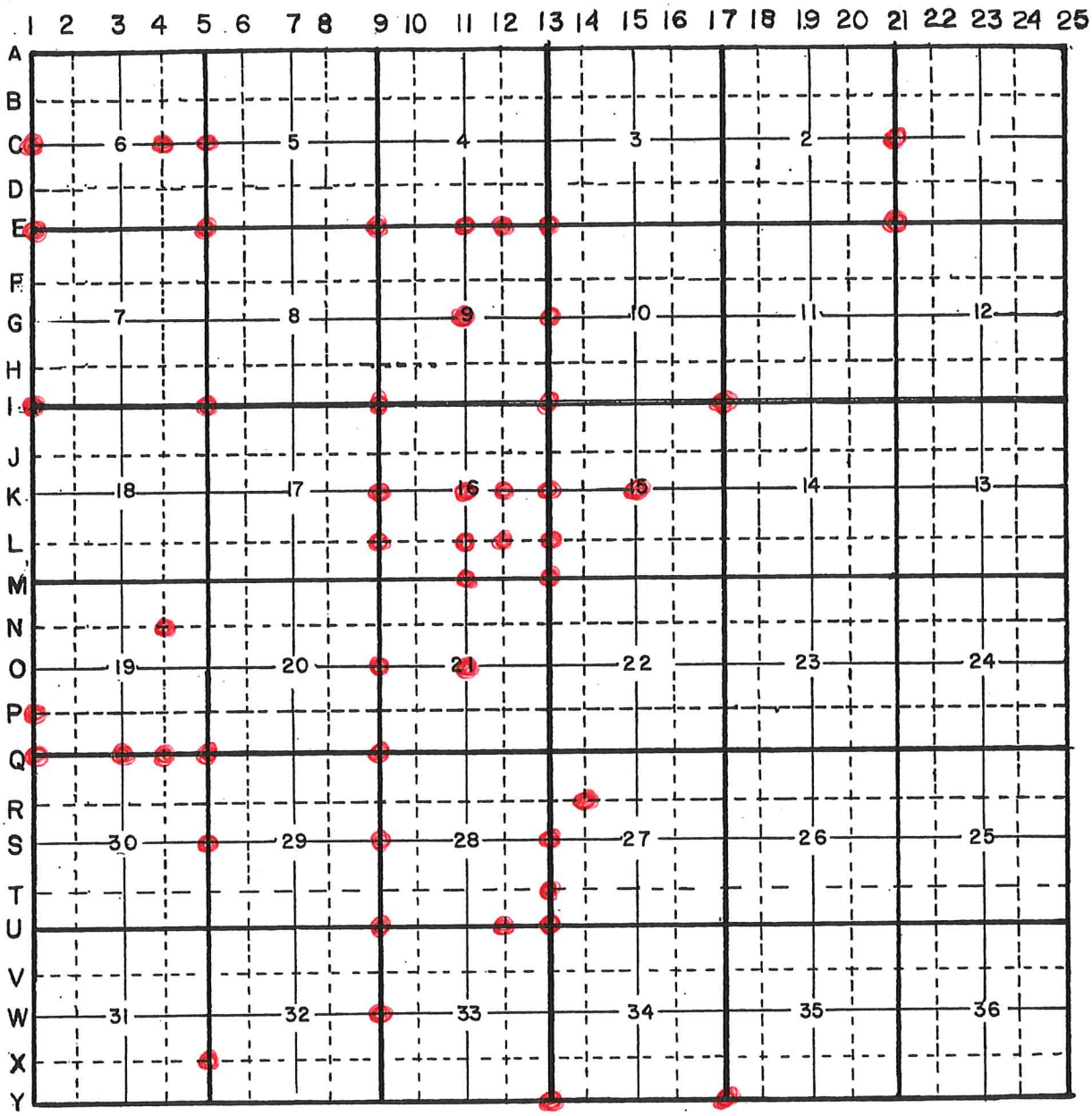

1-C

HARRISON COUNTY SURVEYOR 6/12
CORNER MONUMENT RECOVERY & REFERENCE RECORD

TOWNSHIP: 2 RANGE: 4 SECTION: ____ CORNER REF. I.D.: 1-C
DATE: 6 / / 09

MONUMENT INFORMATION

LOCATION: W 1/4 CORNER SEC 6

DESCRIPTION: MAG NAIL in Plug in pavement

ADDITIONAL DISTINGUISHING CHARACTERISTICS: ____

SET PLACED: ( ) YES DATE: / /

WITNESS MARKERS

	TYPE	SIGN	BLAZE		ADDITION DESCRIPTION
1	POWER POLE	( )	( )	52.3'	N 15 W
2	POWER POLE	( )	( )	63.5'	N 26 E
3	POWER POLE	( )	( )	73.8'	N 58 W

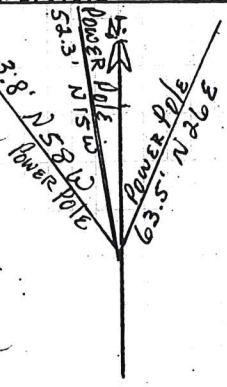



RECOVERED BY: J. McCauley DATE: 9 / / 03
DATE: / /
DATE: / /

REFERENCED BY: TOB DATE: 6 / / 09
DATE: / /
DATE: / /

RECORDED IN PERPETUATION RECORDS BOOK:
BY Thomas O. Buie DATE: 7 / 8 / 09

C-1 1-C

HARRISON COUNTY

CORNER C-1 TOWNSHIP 2S RANGE 4 E EAST 2ND PRINCIPAL MERIDIAN

LOCATION	DESCRIPTION OF MONUMENT	DESCRIPTION OF REFERENCE	DISTANCE FROM CORNER	BEARING FROM CORNER	DATE CHECKED	CHECKED BY	FIELD BOOK	REMARKS
W ¼ Corn. Sec 6	Mag Nail /plug in pav.	Power Pole	52.3'	N 15 W	6/09	TOB	6/12	Sign Placed
		Power Pole	63.5'	N 26 E				
		Power Pole	73.8'	N 58 W				

HARRISON CO TY

1-E

CORNER E-1 TOWNSHIP 2 S RANGE 4 EAST 2ND PRINCIPAL MERIDIAN

LOCATION	DESCRIPTION OF MONUMENT	DESCRIPTION OF REFERENCE	DISTANCE FROM CORNER	BEARING FROM CORNER	DATE CHECKED	CHECKED BY	FIELD BOOK	REMARKS
SW Corner Section 6	Road Nail	Tele. Pole Ex.Wit.Sign	36.8'	N 26 E	9-23-03	RAG MAK	Bk. 5 pg.26	
		Guy Pole Unmarked	35.3'	N 16 W	"	"		
		Ex. Carsonite	15.0	S 86 W	"	"		
		Corner is situated in centerline intersection of Crawford Road and Wennings Lane.						

LAND CORNER RECORD
(RECTANGULAR SURVEYS)

1-E

Index No. E-1 Harrison Co. Index No. E-1

T 2 S R 4 E _____ Mer. N.F. _____ County Harrison State Indiana
West Section Corner common to sections 6 and 7

EXISTING SURVEYS

Original Government Survey

Year surveyed 1805
Original monument _____
(wood post, stone, pile of stones, etc.)

Bearing Trees

Species _____
Diameter _____
Bearing _____
Distance _____

Original Evidence Found

Year of search _____ By _____
Monument found _____

Original Bearing Trees Found

Species _____
Diameter _____
Bearing _____
Distance _____

Subsequent Corner Restoration

Year surveyed _____ By _____
Where filed or recorded _____
Monument _____
(Original, concrete post, iron rod, etc...)

Bearing Trees, Reference Objects

Species _____
Diameter _____
Bearing _____
Distance _____

Evidence of Subsequent Corner Restoration Found

Year of search 2003 By _____
Recovered road nail.

Bearing Trees, Reference Objects

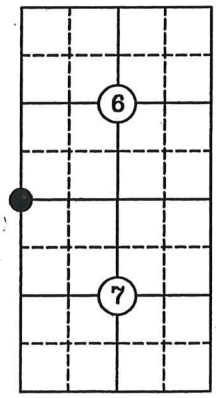

At time of search:
1. Did you have the record description? Yes _____ No _____
2. How was search area located? pacing, chaining, photo, maps, etc. _____
3. Man hours spent in search _____
4. Do you think additional search might recover evidence? Yes _____ No _____
5. Signature _____

Relation of Evidence to Record Features Along Section Lines

Section line to sections _____
Object _____
Record Distance _____
Measured Distance _____

Other Evidence

Describe evidence of use and occupation such as roads, fences, clearings, timber cutting lines, plantations, etc... Cite source of testimony, If any. Corner is situated in centerline intersection of Crawford Road and Wennings Road.

Perpetuation Record

Monument and accessories established. Include brief description of area.

Telephone Pole	Guy Pole	Ex. Carsonite
N 26° E	N 16° W	S 86° W
36.8'	35.3'	15.0'
Ex. Witness Sign	Unmarked	

Certified corner restoration certificate prepared Yes _____ No _____
Filed in county records at _____ Date _____ County No. _____
Identified on aerial photo No. _____ Which is filed at _____

1-E

Book 5
Page 26

HARRISON COUNTY SURVEYOR
CORNER MONUMENT RECOVERY & REFERENCE RECORD

TWNSHP: 2S RANGE: 4E SECTION: SW Sec. 6 CORNER REF. I.D.: E-1
DATE: ___/___/03

MONUMENT INFORMATION

LOCATION: West Section Corner Common to Sec. 7 + 18

DESCRIPTION: Recovered Road Nail

ADDITIONAL DISTINGUISHING CHARACTERISTICS: Corner is situated in centerline intersection of Crawford Road and Wennings Lane.

SIGN PLACED: ( ) YES DATE: ___/___/___

WITNESS MARKERS

TYPE	SIGN	BLAZE	ADDITION DESCRIPTION
1. Tele Pole	(X)	( )	N 26° E 36.8'
2. Guy Pole	( )	( )	N 16° W 35.3'
3. Ex Carsonite	( )	( )	S 86° W 15'

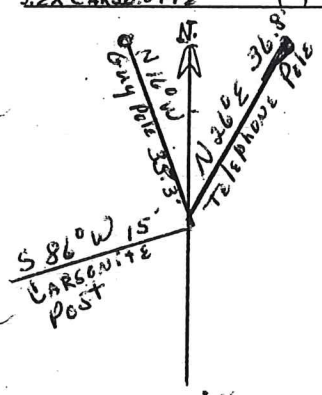



RECOVERED BY: UHM DATE: ___/___/2003
DATE: ___/___/___
DATE: ___/___/___

REFERENCED BY: TOB DATE: ___/___/___
DATE: ___/___/___
DATE: ___/___/___

RECORDED IN PERPETUATION RECORDS BOOK:
BY: _____ DATE: ___/___/___

HARRISON CO TY

I-I

CORNER I-1 TOWNSHIP 2 S RANGE 4 EAST 2ND PRINCIPAL MERIDIAN

LOCATION	DESCRIPTION OF MONUMENT	DESCRIPTION OF REFERENCE	DISTANCE FROM CORNER	BEARING FROM CORNER	DATE CHECKED	CHECKED BY	FIELD BOOK	REMARKS
SW Corner Section 7	Magnetic Nail Set	Power Pole Ex.Wit.Sign	44.5'	S 28 E	9-23-03	RAG MAK	Bk. 5 pg.27	
		Hickory 12" Ex.Wit.Sign	22.9'	S 38 W	"	"		
		Carsonite Post	18.3'	N 46 W	"	"		
		Corner is situated in intersection of Charles Davis Rd. and Flatwood Road, 6' South and 6' East of centerline-centerline.						

1-I

Book 5

HARRISON COUNTY SURVEYOR Page 27
CORNER MONUMENT RECOVERY & REFERENCE RECORD

TWNSHP: 25 RANGE: 4E SECTION: SW¼ Sec. 7 CORNER REF. I.D.: I-1
DATE: ___/___/2003

MONUMENT INFORMATION

LOCATION: West Section Corner Common to Sec 7 & 18

DESCRIPTION: Magnetic masonry nail set over reading

ADDITIONAL DISTINGUISHING CHARACTERISTICS:

SIGN PLACED: ( ) YES DATE: ___/___/___

WITNESS MARKERS

TYPE	SIGN	BLAZE	ADDITION DESCRIPTION
1. Power Pole	(X)	( )	S 28° E 44.5'
2. Hickory	(X)	( )	S 38° W 22.9'
3. Carsonite Post	( )	( )	N 46° W 18.3'

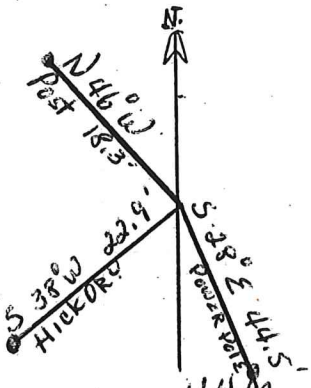



RECOVERED BY: UHM DATE: ___/___/2003
DATE: ___/___/___
DATE: ___/___/___

REFERENCED BY: TOB DATE: ___/___/2006
DATE: ___/___/___
DATE: ___/___/___

RECORDED IN PERPETUATION RECORDS BOOK:
BY: DATE: ___/___/___

LAND CORNER RECORD
(RECTANGULAR SURVEYS)

I-I

Harrison Co. Index No. I-1

T 2 S R 4 E _____ Mer. N.F._____ County Harrison State Indiana
West Section Corner common to sections 7 and 18

EXISTING SURVEYS

Original Government Survey

Year surveyed 1805
Original monument _____
(wood post, stone, pile of stones, etc.)

Bearing Trees
Species _____
Diameter _____
Bearing _____
Distance _____

Original Evidence Found

Year of search _____ By _____
Monument found _____

Original Bearing Trees Found
Species _____
Diameter _____
Bearing _____
Distance _____

Subsequent Corner Restoration

Year surveyed _____ By _____
Where filed or recorded _____
Monument _____
(Original, concrete post, iron rod, etc...)

Bearing Trees, Reference Objects
Species _____
Diameter _____
Bearing _____
Distance _____

Evidence of Subsequent Corner Restoration Found

Year of search 2003 By _____
Magnetic masonry nail set over reading.

Bearing Trees, Reference Objects

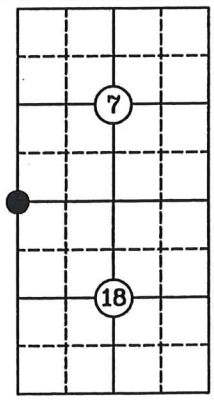

At time of search:
1. Did you have the record description? Yes _____ No _____
2. How was search area located? pacing, chaining, photo, maps, etc. _____
3. Man hours spent in search _____
4. Do you think additional search might recover evidence? Yes _____ No _____
5. Signature _____

Relation of Evidence to Record Features Along Section Lines
Section line to sections _____
Object _____
Record Distance _____
Measured Distance _____

Other Evidence
Describe evidence of use and occupation such as roads, fences, clearings, timber cutting lines, plantations, etc... Cite source of testimony, If any. Corner is situated in intersection of Charles Davis Road and Flatwood Road, 6 feet South and 6 feet East of centerline-centerline.

Perpetuation Record
Monument and accessories established. Include brief description of area.

Power Pole	Hickory	Carsonite Post
	12"	
S 28° E	S 38° W	N 46° W
44.5'	22.9'	18.3'
Ex. Witness Sign	Ex. Witness Sign	

Certified corner restoration certificate prepared Yes _____ No _____
Filed in county records at _____ Date _____ County No. _____
Identified on aerial photo No. _____ Which is filed at _____

1-P

HARRISON COUNTY

CORNER 1-P TOWNSHIP 2-S RANGE 4 EAST 2ND PRINCIPAL MERIDIAN

LOCATION	DESCRIPTION OF MONUMENT	DESCRIPTION OF REFERENCE	DISTANCE FROM CORNER	BEARING FROM CORNER	DATE CHECKED	CHECKED BY	FIELD BOOK	REMARKS
NW Corner of SW ¼ of SW¼ Section 19	3/8" Re-Bar 2" below Pavement	N&C in S. Side Corner FP up 1.0'	26.25'	272°	5-24-04 SP#3	T.O.B.	Bk 5 pg. 1	Sign Placed
		N&C in E Side FP up 1.0'	92.06'	350°	5-24-04 SP#3	T.O.B.		Sign Placed
		Top Center Fire Hyd.	19.67'	101°	5-24-04 SP#3	T.O.B.		

1-P

1-P

SECTION CORNER REFERENCE

SECTION 19, TOWNSHIP 2-S, RANGE 4-E

(Description of Corner Location) NW CORNER OF SW 1/4 OF SW 1/4

JACKSON TWP., HARRISON COUNTY, INDIANA



COORDINATES
- ☐ NAD '83 IN E. ZONE
- ☐ NAD '83 IN W.ZONE
- ☐ LOCAL GRID

Units:
Pt.#:
N:
E:

TYPE OF MON.: 3/8" RE-BAR
DEPTH: 2" BELOW PAVEMENT
UNCERTAINTY: ± 10'
BY: SP#3
DATE: 5-24-04
DES.NO.: 0100487

STATE FORM 40180 (R2/2-04)

Reference by: T.O.B. 2004

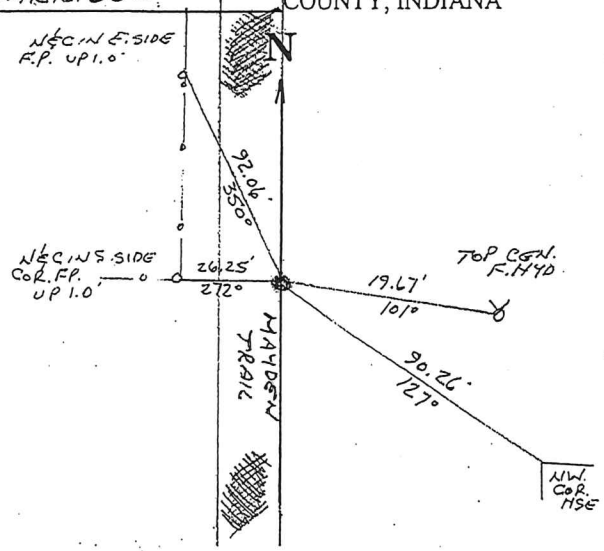

1-Q

HARRISON CO TY

CORNER 1-Q TOWNSHIP 2-S RANGE 4 EAST 2ND PRINCIPAL MERIDIAN

LOCATION	DESCRIPTION OF MONUMENT	DESCRIPTION OF REFERENCE	DISTANCE FROM CORNER	BEARING FROM CORNER	DATE CHECKED	CHECKED BY	FIELD BOOK	REMARKS
SW Corner SEC. 19	STONE 4" below	N&C in E. Side up1.0'	80.77'	192°	5-24-04 SP#3	T.O.B.	Bk 1 pg.28	Sign Placed
		N&C in S. Side F.P. up 1.0'	3.76'	317°	5-24-04 SP#3	T.O.B.		Sign Placed
		Top Center Fire Hyd.	87.0'	158°	5-24-04 SP#3	T.O.B.		

SECTION CORNER REFERENCE

SECTION 19, TOWNSHIP 2-5, RANGE 4-E

(Description of Corner Location) SW. CORNER

HARRISON TWP., HARRISON COUNTY, INDIANA

Q 1

1-Q

COORDINATES
- ☐ NAD '83 IN E. ZONE
- ☐ NAD '83 IN W.ZONE
- ☐ LOCAL GRID

Units:
Pt.#:
N:
E:

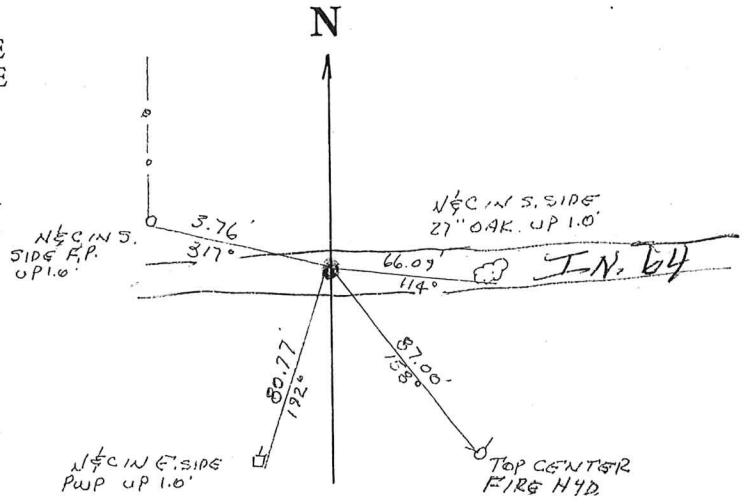

TYPE OF MON.: STONE
DEPTH: 4" BELOW GROUND
UNCERTAINTY: NEG.
BY: SP #3
DATE: 5-24-04
DES.NO.: 0100 487

STATE FORM 40180 (R2/2-04)

Reference By: T.O.B. 2004

1-Q

DIETZGEN NO. 385-3

Date 6-12-81

Party Chief T. Brown

Head Chain C. Mathes

Rear Chain M. Mosses

SW. Cor. Sect 19

T2S, R4E

Q1

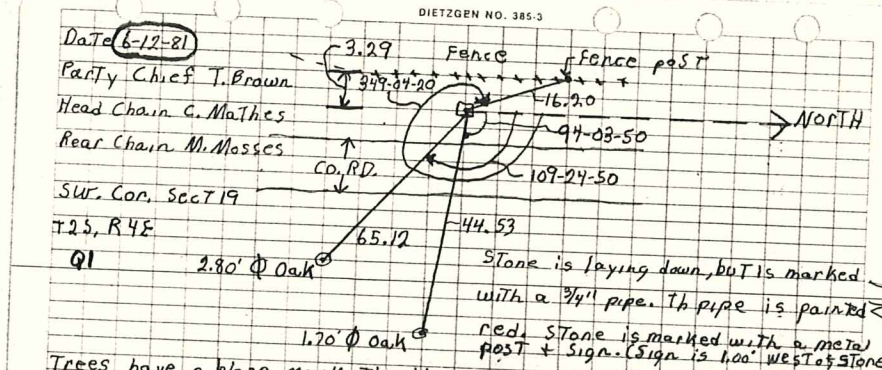

Stone is laying down, but is marked with a 3/4" pipe. The pipe is painted red. Stone is marked with a metal post + sign. (Sign is 1.00' west of stone)

Trees have a blaze mark. The blazes have a allum nail in middle of blaze. Trees + post have witness signs. The allum nail in The post is 1.10' off ground, Top .30' of post is painted red.

Page 28

1-Q

3-Q

HARRISON CO TY

CORNER 3-0 TOWNSHIP 2-S RANGE 4 EAST 2ND PRINCIPAL MERIDIAN

LOCATION	DESCRIPTION OF MONUMENT	DESCRIPTION OF REFERENCE	DISTANCE FROM CORNER	BEARING FROM CORNER	DATE CHECKED	CHECKED BY	FIELD BOOK	REMARKS
South ¼ Corner Sec. 19	Stone 6" above Ground	N&C in S. Side PWP up 1.0'	5.95'	297°	5-24-04 SP#3	T.O.B.	Bk.5 pg.2	Sign Placed
	N&C in W.	N&C in W. Side 21" Oak up 3.0'	23.20'	350°	5-24-04 SP#3	T.O.B.		Sign Placed
		NW Corner R/W Mon.	1.00'	185°	5-24-04 SP#3	T.O.B.		

3-Q

3-Q

SECTION CORNER REFERENCE

SECTION 19, TOWNSHIP 2-S, RANGE 4-E

(Description of Corner Location) SOUTH 1/4 CORNER

JACKSON TWP., HARRISON COUNTY, INDIANA

COORDINATES

☐ NAD '83 IN E. ZONE

☐ NAD '83 IN W.ZONE

☐ LOCAL GRID

Units:

Pt.#:

N:

E:

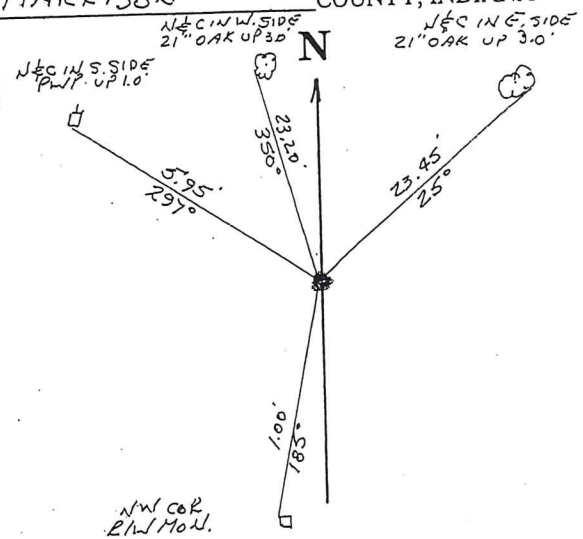

TYPE OF MON.: STONE

DEPTH: 6" ABOVE GROUND

UNCERTAINTY: NEG.

BY: SP #3

DATE: 5-24-04

DES.NO.: 0100487

STATE FORM 40180 (R2 / 2-04)

Reference By: T.D.B.
2004

HARRISON CO TY

4-C

CORNER C-4 TOWNSHIP 2 S RANGE 4 EAST 2ND PRINCIPAL MERIDIAN

LOCATION	DESCRIPTION OF MONUMENT	DESCRIPTION OF REFERENCE	DISTANCE FROM CORNER	BEARING FROM CORNER	DATE CHECKED	CHECKED BY	FIELD BOOK	REMARKS
SE Corner SW¼ of NE¼ Sec. 6	Steel Pin with W/Cap	Gate Post W/sign	6.5'	N 55 E	2001	VHM	Bk. 5 pg. 23	Not GPS
	Steel pin with cap is 5 feet East of centerline of crushed stone lane and 5 feet South of gate.							

LAND CORNER RECORD
(RECTANGULAR SURVEYS)

4-C

Book 5
pg. 23

Harrison Co. Index No. C-4

T 2 S R 4 E _____ Mer. N.F._____ County Harrison State Indiana
Centereast 1/16 Corner common to section 6 and _____

EXISTING SURVEYS

Original Government Survey

Year surveyed 1805
Original monument _____
(wood post, stone, pile of stones, etc.)

Bearing Trees
Species _____
Diameter _____
Bearing _____
Distance _____

Original Evidence Found

Year of search _____ By _____
Monument found _____

Original Bearing Trees Found
Species _____
Diameter _____
Bearing _____
Distance _____

Subsequent Corner Restoration

Year surveyed _____ By _____
Where filed or recorded _____
Monument _____
(Original, concrete post, iron rod, etc...)

Bearing Trees, Reference Objects
Species _____
Diameter _____
Bearing _____
Distance _____

Evidence of Subsequent Corner Restoration Found

Year of search 2001 By VHM
Recovered steel pin with cap.

Bearing Trees, Reference Objects

Not GPS

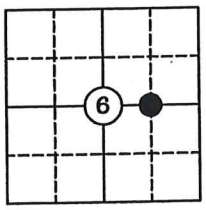

At time of search:
1. Did you have the record description? Yes _____ No _____
2. How was search area located? pacing, chaining, photo, maps, etc. _____
3. Man hours spent in search _____
4. Do you think additional search might recover evidence? Yes _____ No _____
5. Signature _____

Relation of Evidence to Record Features Along Section Lines

Section line to sections _____
Object _____
Record Distance _____
Measured Distance _____

Other Evidence

Describe evidence of use and occupation such as roads, fences, clearings, timber cutting lines, plantations, etc... Cite source of testimony, If any. Steel pin with cap is 5 feet East of centerline of crushed stone lane and 5 foot South of gate.

Perpetuation Record

Monument and accessories established. Include brief description of area.
Gate Post
W/sign
N 55° E
6.5'

Certified corner restoration certificate prepared Yes _____ No _____
Filed in county records at _____ Date _____ County No. _____
Identified on aerial photo No. _____ Which is filed at _____

4-C

Book 5
pg. 23

HARRISON COUNTY SURVEYOR
CORNER MONUMENT RECOVERY & REFERENCE RECORD

TWNSHP: 2S RANGE: 4E SECTION: 6 CORNER REF. I.D.: C-4
DATE: ___/___/01

MONUMENT INFORMATION

LOCATION: SE Corn - SW¼ of NE¼ Sec 6

DESCRIPTION: Steel Pin w/Cap
5' E of Centerline of Stone Lane

ADDITIONAL DISTINGUISHING CHARACTERISTICS: 5' South of Gate

SIGN PLACED: ( ) YES DATE: ___/___/___

WITNESS MARKERS

TYPE	SIGN	BLAZE	ADDITION DESCRIPTION
1. Gate Post w/sign	(X)	( )	N 55° E 6.5'
2.	( )	( )	
3.	( )	( )	

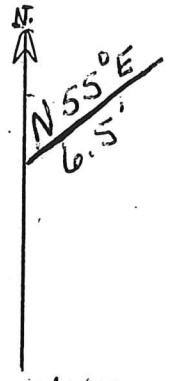



RECOVERED BY: UHM DATE: ___/___/2001
DATE: ___/___/___
DATE: ___/___/___

REFERENCED BY: TOB DATE: ___/___/___
DATE: ___/___/___
DATE: ___/___/___

RECORDED IN PERPETUATION RECORDS BOOK:
BY: _____ DATE: ___/___/___

4-N

HARRISON COUNTY

CORNER 4-N TOWNSHIP 2 RANGE 4 EAST 2ND PRINCIPAL MERIDIAN

LOCATION	DESCRIPTION OF MONUMENT	DESCRIPTION OF REFERENCE	DISTANCE FROM CORNER	BEARING FROM CORNER	DATE CHECKED	CHECKED BY	FIELD BOOK	REMARKS
NE Cor. SW¼, NE¼ Sec. 19	Stone marked with 3/4" pipe and metal post and sign							
		17" Oak	5.33	N43-39-0W	4-6-89	T.B.	#3 Pg50	Sign PLaced
		84" Cherry	6.39	South	4-6-89	T.B.		Sign PLaced
		11" Oak	14.43	N84-47-0W	4-6-89	T.B.		Sign Placed

4-N

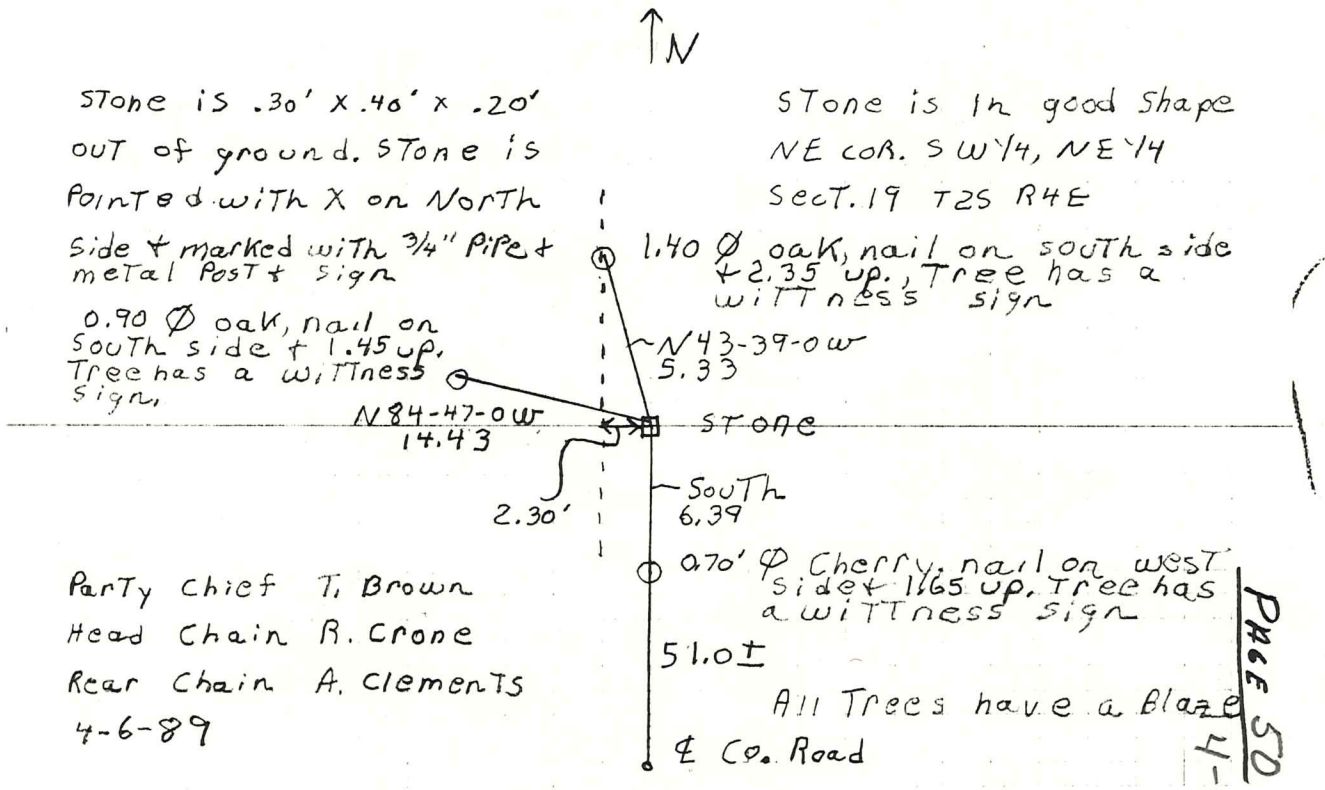

Party Chief T. Brown
Head Chain R. Crone
Rear Chain A. Clements
4-6-89

PAGE 50
4-N

4-Q

HARRISON COUNTY

CORNER 4-Q TOWNSHIP 2 RANGE 4 EAST 2ND PRINCIPAL MERIDIAN

LOCATION	DESCRIPTION OF MONUMENT	DESCRIPTION OF REFERENCE	DISTANCE FROM CORNER	BEARING FROM CORNER	DATE CHECKED	CHECKED BY	FIELD BOOK	REMARKS
SE Cor. SW¼, SE¼, Sce. 19	#4 Rebar marked with a metal post and sign							
		.60' Oak	22.5	N78-30-0E	4-7-89	T.B.	#3 Pg51	Sign Placed
		.70' Gum	23.9	S51-46-0E	4-7-89	T.B.		Sing Placed
		.50' Gum	20.90	S44-06-0E	4-7-89	T.B.		Sign Placed

4-Q

Party Chief T. Brown
Head Chain R. Crone
Rear Chain A. Clements
4-7-89

All Trees have a BLAZE
#4 ReBar is marked with a metal post + sign

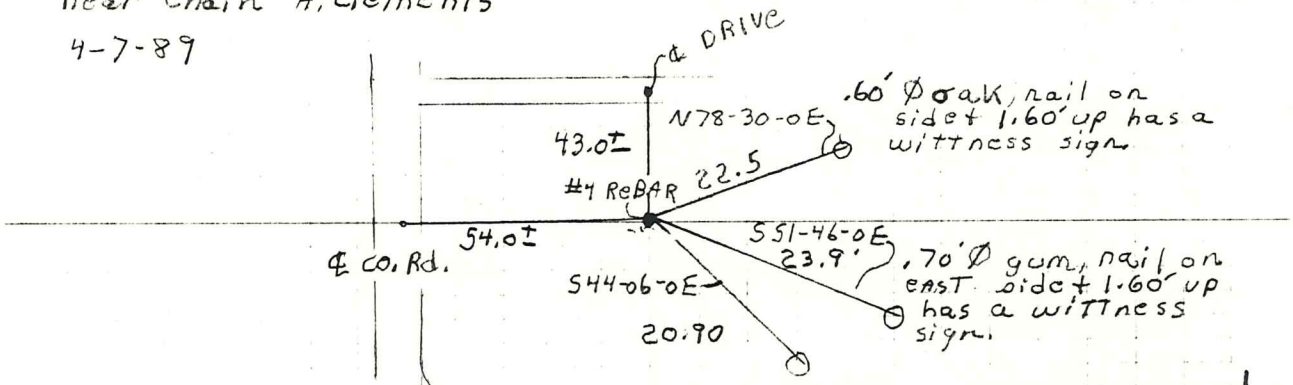

SE cor. SW¼, SE¼
Sect 19, T25, R46

PAGE 51
4-Q

HARRISON CO TY

5-C

CORNER C-5 TOWNSHIP 2 S RANGE 4 EAST 2ND PRINCIPAL MERIDIAN

LOCATION	DESCRIPTION OF MONUMENT	DESCRIPTION OF REFERENCE	DISTANCE FROM CORNER	BEARING FROM CORNER	DATE CHECKED	CHECKED BY	FIELD BOOK	REMARKS
SE Corner NE¼ Sec.6	#4 Steel Pin .2' NE of NE Corner of X-tie Fence Post	X- tie fence post			2001	VHM	Bk. 5 pg. 24	Witness Sign Set not GPS

LAND CORNER RECORD
(RECTANGULAR SURVEYS)

5-C

Book 5
page 24

Harrison Co. Index No. C-5

T 2 S R 4 E _____ Mer. N.F._____ County Harrison State Indiana
¼ _____ Corner common to sections 5 and 6

EXISTING SURVEYS

Original Government Survey

Year surveyed 1805
Original monument _____
(wood post, stone, pile of stones, etc.)

Bearing Trees

Species _____
Diameter _____
Bearing _____
Distance _____

Original Evidence Found

Year of search _____ By _____
Monument found _____

Original Bearing Trees Found

Species _____
Diameter _____
Bearing _____
Distance _____

Subsequent Corner Restoration

Year surveyed _____ By _____
Where filed or recorded _____
Monument _____
(Original, concrete post, iron rod, etc...)

Bearing Trees, Reference Objects

Species _____
Diameter _____
Bearing _____
Distance _____

Evidence of Subsequent Corner Restoration Found

Year of search 2001 By VHM
Recovered #4 steel pin projecting 0.75', 0.2' Northeast of Northeast corner of X-tie fence post.

Bearing Trees, Reference Objects

Not GPS

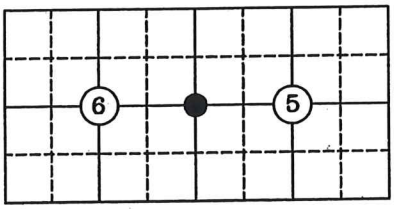

At time of search:
1. Did you have the record description? Yes _____ No _____
2. How was search area located? pacing, chaining, photo, maps, etc. _____
3. Man hours spent in search _____
4. Do you think additional search might recover evidence? Yes _____ No _____
5. Signature _____

Relation of Evidence to Record Features Along Section Lines

Section line to sections _____
Object _____
Record Distance _____
Measured Distance _____

Other Evidence

Describe evidence of use and occupation such as roads, fences, clearings, timber cutting lines, plantations, etc... Cite source of testimony, If any. _____

Perpetuation Record

Monument and accessories established. Include brief description of area. Placed witness sign on X-tie and placed a cairn of rocks around the pin

Certified corner restoration certificate prepared Yes _____ No _____
Filed in county records at _____ Date _____ County No. _____
Identified on aerial photo No. _____ Which is filed at _____

Book 5
pg. 24

5-C

HARRISON COUNTY SURVEYOR
CORNER MONUMENT RECOVERY & REFERENCE RECORD

TWNSHP: 2S RANGE: 4E SECTION: 6 CORNER REF. I.D.: C-5
DATE: ___/___/2001

MONUMENT INFORMATION

LOCATION: SE CORNER - NE/4 SEC 6

DESCRIPTION: #4 STEEL PIN PROJECTING - .75', 0.2' NE of NE CORNER of X-TIE FENCE POST

ADDITIONAL DISTINGUISHING CHARACTERISTICS: _____

SIGN PLACED: ( ) YES DATE: ___/___/___

WITNESS MARKERS

TYPE	SIGN	BLAZE	ADDITION DESCRIPTION
1. X-TIE FENCE POST	(X)	( )	
2. #4 STEEL PIN	( )	( )	.75' NE of NE CORNER of X-TIE POST
3.	( )	( )	

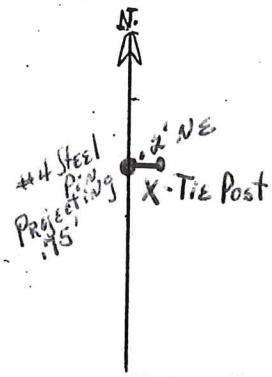



RECOVERED BY: UHM DATE: ___/___/2001
_____ DATE: ___/___/___
_____ DATE: ___/___/___

REFERENCED BY: TOB DATE: ___/___/___
_____ DATE: ___/___/___
_____ DATE: ___/___/___

RECORDED IN PERPETUATION RECORDS BOOK:
BY: _____ DATE: ___/___/___

LAND CORNER RECORD
(RECTANGULAR SURVEYS)

5-E

Harrison County Surveyor's Reference Index Number: E-5

T 2 S R 4 E 2nd Mer., County Harrison State Indiana

Section Corner common to Sections 5, 6, 7 and 8

EXISTING SURVEYS	
Picture/Sketch	Picture/Sketch
No Original Government Survey Evidence Recovered	Evidence of Subsequent Corner Restoration Found
See survey recorded in Instrument Number 200903748 and see surveys in the Harrison County Surveyor's office.	Year of search 2016 By VHM Recovered a railroad spike below the pavement 0.2'. Located in Wenning Road, fence running North & South on both sides of road, 7.8' from North edge of payment.

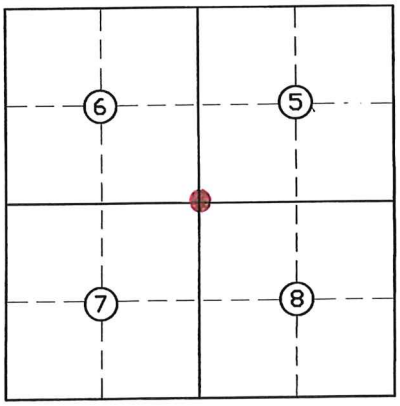

Signature Vint Mc

Date: 06/23/2016

Perpetuation Record

Monument and accessories established. Include brief description of area. Set a mag nail in concrete plug over monument. Corner accessories established:

Utility Pole, N 6° W, 14.8' MN + 1.0' on East side, with a Harrison County Surveyor's sign.

Utility Pole, with underground service drop, S 3° E, 16.4', MN + 1.0' on East side.

W. Oak, 33", S 25° W, 47.5' MN + 1.0' in East crown root.

Resource Grade
N: 1134028.5
E: 202383.6

Harold L Kleinstuber June 27 2016

5-I

HARRISON CO TY

CORNER I-5 TOWNSHIP 2 S RANGE 4 EAST 2ND PRINCIPAL MERIDIAN

LOCATION	DESCRIPTION OF MONUMENT	DESCRIPTION OF REFERENCE	DISTANCE FROM CORNER	BEARING FROM CORNER	DATE CHECKED	CHECKED BY	FIELD BOOK	REMARKS
Common Corner 7,8,17,18	PK Nail small	Cedar 10'	22.0'	S 6 E	9-23-03	RAG MAK	Bk.5 pg.28	Witness Sign Set
		Cottonwood 29" unmarked	70.4'	N 48 W	"	"		
		5" Elm unmarked	27.6'	S 46 E	"	"		
		Corner is situated in the centerline of Flatwood Rd.						

5-I

Book
Page 28

HARRISON COUNTY SURVEYOR
CORNER MONUMENT RECOVERY & REFERENCE RECORD

TWNSHP: 2S RANGE: 4E SECTION: Common 7-8-17-18 CORNER REF. I.D.: I-5
DATE: 9/23/03

MONUMENT INFORMATION

LOCATION: Common Corner 7,8,17,18

DESCRIPTION: Small PK Nail

ADDITIONAL DISTINGUISHING CHARACTERISTICS:
Corner is situated in Centerline of Flatwoods Rd.

SIGN PLACED: ( ) YES DATE: ___/___/___

WITNESS MARKERS

TYPE	SIGN	BLAZE	ADDITION DESCRIPTION
1. CEDAR	(X)	( )	S6°E 22.0'
2. Cottonwood	( )	( )	N48°W 70.4'
3. Elm	( )	( )	S46°E 27.6'

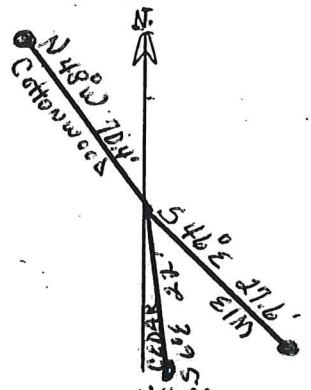



RECOVERED BY: VHM DATE: 9/23/03
DATE: ___/___/___
DATE: ___/___/___

REFERENCED BY: TOB DATE: ___/___/___
DATE: ___/___/___
DATE: ___/___/___

RECORDED IN PERPETUATION RECORDS BOOK:
BY: _____ DATE: ___/___/___

LAND CORNER RECORD
(RECTANGULAR SURVEYS)

5-I Book 5 Page 28

Harrison Co. Index No. I-5

T 2 S R 4 E _____ Mer. N.F._____ County Harrison State Indiana
Section _____ Corner common to sections 7, 8, 17 and 18

EXISTING SURVEYS

Original Government Survey

Year surveyed 1805
Original monument _____
(wood post, stone, pile of stones, etc.)

Bearing Trees
Species _____
Diameter _____
Bearing _____
Distance _____

Original Evidence Found

Year of search _____ By _____
Monument found _____

Original Bearing Trees Found
Species _____
Diameter _____
Bearing _____
Distance _____

Subsequent Corner Restoration

Year surveyed _____ By _____
Where filed or recorded _____
Monument _____
(Original, concrete post, iron rod, etc...)

Bearing Trees, Reference Objects
Species _____
Diameter _____
Bearing _____
Distance _____

Evidence of Subsequent Corner Restoration Found

Year of search 2003 By _____
Recovered small P.K. nail.

Bearing Trees, Reference Objects

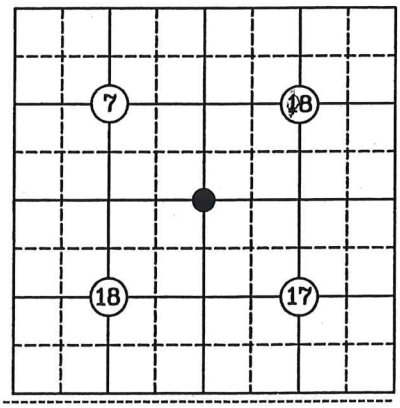

At time of search:
1. Did you have the record description? Yes _____ No _____
2. How was search area located? pacing, chaining, photo, maps, etc. _____
3. Man hours spent in search _____
4. Do you think additional search might recover evidence? Yes _____ No _____
5. Signature _____

Relation of Evidence to Record Features Along Section Lines
Section line to sections _____
Object _____
Record Distance _____
Measured Distance _____

Other Evidence
Describe evidence of use and occupation such as roads, fences, clearings, timber cutting lines, plantations, etc... Cite source of testimony, If any. Corner is situated in centerline of Flatwood Road.

Perpetuation Record
Monument and accessories established. Include brief description of area. _____

Cedar	Cottonwood	Elm
10"	29"	5"
S 6° E	N 48° W	S 46° E
22.0'	70.4'	27.6'
Set Witness	Unmarked	Unmarked
Sign		

Certified corner restoration certificate prepared Yes _____ No _____
Filed in county records at _____ Date _____ County No. _____
Identified on aerial photo No. _____ Which is filed at _____

CORNER RECORD

PAGE _____

5-Q

HARRISON COUNTY

CORNER 5-Q TOWNSHIP 2 SOUTH RANGE 4 EAST 2 ND PRINCIPAL MERIDIAN

LOCATION	DESCRIPTION OF MONUMENT	DESCRIPTION OF REFERENCE	DISTANCE FROM CORNER	BEARING FROM CORNER	DATE CHECKED	CHECKED BY	FIELD BOOK	REMARKS
S.E. Corner Section 19	Stone	24" Oak	22.78	N27-28E	6-12-81	T.B.	#1 PG.29	Sign Placed
		Electric Pole	5.59	N56-0W	6-12-81	T.B.		Sign Placed
		R.O.W. Marker	0.85	South				

5-Q

5-Q

DIETZGEN NO. 385-3

Date 6-12-81

S.E. Cor Sect 19

T2S, R4E

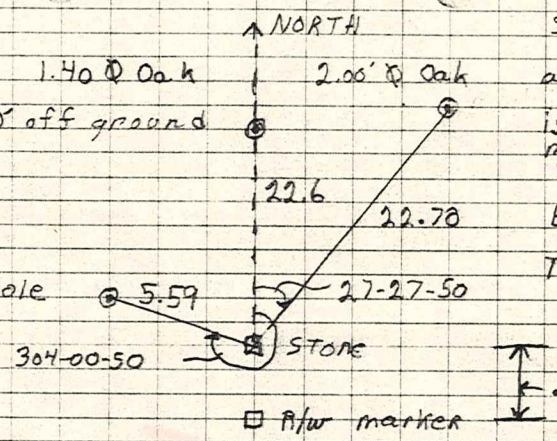

Stone is marked with a metal post + sign. Sign is between Stone + R/w marker. Stone is .85' at Bottom + pointed at Top.

Trees have blaze marks, with a allum nail in middle of blaze. Trees + pole have a witness sign + a red ring 5.00'± off ground. The nail in the pole is 1.10 off ground.

Party Chief T. Brown

Head Chain C. Mathes

Rear Chain M. Masses

HARRISON COUNTY

5-S

CORNER 5-S TOWNSHIP 2 S RANGE 4 EAST 2ND PRINCIPAL MERIDIAN

LOCATION	DESCRIPTION OF MONUMENT	DESCRIPTION OF REFERENCE	DISTANCE FROM CORNER	BEARING FROM CORNER	DATE CHECKED	CHECKED BY	FIELD BOOK	REMARKS
West ¼ Corner Section 29	7x1"Stone	Fence Post	47.54'	321	4-17-02	TOB	6/63	
		18" Pop.	7.80'	43	"			
		8" W Cherry	16.5'	167	"			
		8" Maple	5.00'	197	"			

5-S

5-S

SECTION 29, TOWNSHIP 2-S, RANGE 4-E

(Description of Corner Location) WEST 1/4 CORNER JACKSON TWP

HARRISON COUNTY, INDIANA

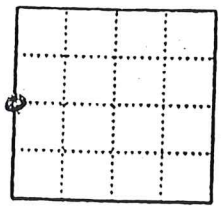

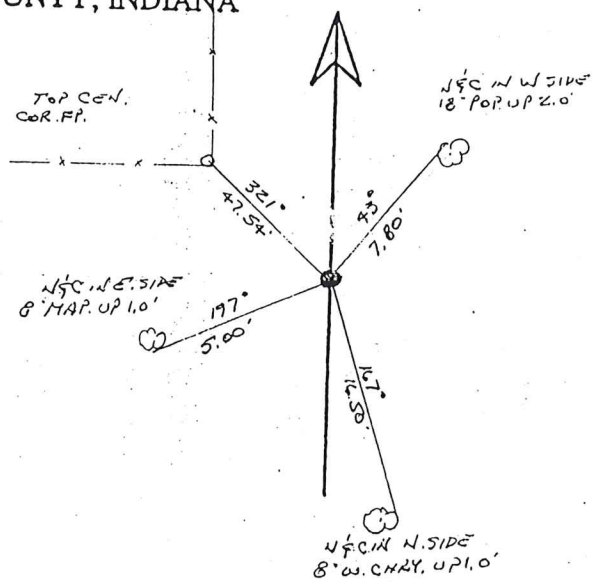

TYPE OF MON.: 7" X 1" STONE

DEPTH: 2" ABOVE GROUND

UNCERTAINTY: NEG.

BY: SP#3

DATE: 4-17-02

DES. NO.: 9902630

ok

3-18-10

5-X

HARRISON COUNTY

CORNER 5-X TOWNSHIP 2 RANGE 4 EAST 2ND PRINCIPAL MERIDIAN

LOCATION	DESCRIPTION OF MONUMENT	DESCRIPTION OF REFERENCE	DISTANCE FROM CORNER	BEARING FROM CORNER	DATE CHECKED	CHECKED BY	FIELD BOOK	REMARKS
N.E Corn. SE¼, SE¼ SEC. 31	Stone out of ground marked with post & sign							
		1.1' Maple	11.86	N6-48-OW	7-18-92	T.B.	#4 pg36	SIGN Placed
		2.7'Oak	4.33	North				Sign Placed
		1.2'Hickory	14.41	N75-46-OW				Sign Placed

5-X

DIETZGEN NO. 385-3

N.E. COR. SE¼, SE¼
SECT 31 T2S R4E

STONE IS 0.35 X 0.25 +
1.1 out of ground STONE
is marked with a post
+ Sign.

1.2' Ø hickory, nail on
NORTH side + 1.10' up.

1.1' Ø maple, nail on EAST side +
1.0' up.

N4-48-0W 11.86

N75-46-0W 14.41

#4 STONE

2.7' Ø oak, nail on
NORTH side + 1.05 up.
EAST 4.53

All Trees have a blaze
with a allumium in middle.
All Trees have a witness
sign.

DATE 7-18-92

P.C. T. Brown
H.C. V. Gehlbach
R.C. J. Taylor

Page 36
5-X

9-E

HARRISON COUNTY

CORNER 9-E TOWNSHIP 2 SOUTH RANGE 4 EAST 2 ND PRINCIPAL MERIDIAN

LOCATION	DESCRIPTION OF MONUMENT	DESCRIPTION OF REFERENCE	DISTANCE FROM CORNER	BEARING FROM CORNER	DATE CHECKED	CHECKED BY	FIELD BOOK	REMARKS
N.E. Corner Section 8	½" Solid Round Bar	10" Maple	14.50	S66-25E	2-14-83	T.B.	#2 Pg.18	Sign Placed
		19" Black Oak	13.10	S52-25-50E	2-14-83	T.B.		Sign Placed
		15" Hickory	25.50	S36-30-40E	2-14-83	T.B.		Sign Placed

DIETZGEN NO. 385-3

Party Chief T. Brown

Head Chain D. Neal

Rear Chain A. Clemmts

Date 2-14-83

N.E. Cor Sect 8 T2S, R4E

9-E

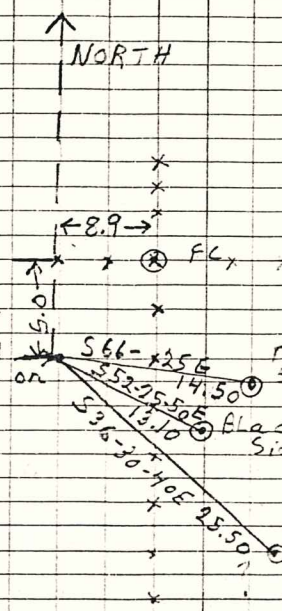

½" Solid Round Bar 0.60' out of Ground. marked with a metal post + sign on west side

Maple .90 Ø nail on South side + 1.5 up.

Black oak 1.6' Ø nail on S.W. side + 1.5' up.

Hickory 1.3' Ø nail on N.E. side + 1.60 up.

All Trees have a blaze with a alluminum rail in middle. All Trees have witness sign.

Page 17

9-E

LAND CORNER RECORD
(RECTANGULAR SURVEYS)

9-I

Harrison County Surveyor's Reference Index Number: I-9

T 2 S R 4 E 2nd Mer., County Harrison State Indiana

Section Corner common to Sections 8, 9, 16 and 17

EXISTING SURVEYS

Picture/Sketch	Picture/Sketch
	
No Original Government Survey Evidence Recovered	Evidence of Subsequent Corner Restoration Found
See survey recorded in Instrument Number 200907210.	Year of search 2017 By VHM Recovered mag nail in concrete plug in Oak Park Road, 7.5 feet East of West edge of pavement at crushed stone drive to East, approximately 440 feet South of "Y" intersection of Oak Park Road and Flat Woods Road.

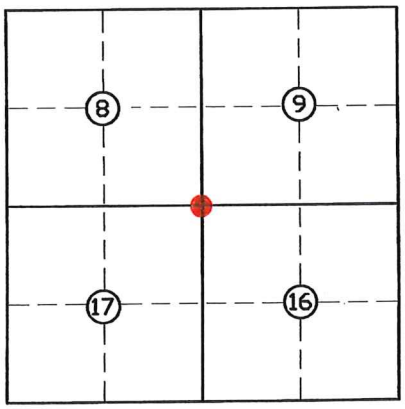

Signature Vint H. Mc

Date: 07/28/2017

Perpetuation Record

Monument and accessories established. Include brief description of area. Monument left as recovered. The corner position is supported by very old and prominent cultural features in the vicinity and by measurements to adjacent corners. Corner accessories established:
Utility Pole with Harrison County Surveyor's sign, N 88° W, 12.03' to bottom of nail
W. Oak, 5", N 59° E, 34.95', MN + 0.8' on Southeast side.
CMP, 12", S 46° E, 17.72' to 50 cal. hole in South end of pipe.

N: 1128491.9
E: 207420.1

Harold R. Kristine Surveyor 8-8-17

9-K

HARRISON CO TY

CORNER K-9 TOWNSHIP 2 S RANGE 4 EAST 2ND PRINCIPAL MERIDIAN

LOCATION	DESCRIPTION OF MONUMENT	DESCRIPTION OF REFERENCE	DISTANCE FROM CORNER	BEARING FROM CORNER	DATE CHECKED	CHECKED BY	FIELD BOOK	REMARKS
SE Corner NE¼ Sec.17	Magnetic Nail Set	Power Pole	49.4"	N 34 W	9-23-03	RAG MAK	bk. 5 pg.30	Witness Sign Set
		Power Pole unmarked	51.1"	S 28W	"	"		
		14" Maple unmarked	61.0'	S 36 E	"	"		
		Corner is situated in intersection of Cemetery Road and Oak Park Road, 5' East and 5' South of centerline-centerline.						

Book 5
Page 30

9-K

HARRISON COUNTY SURVEYOR
CORNER MONUMENT RECOVERY & REFERENCE RECORD

TWNSHP: 2S RANGE: 4E SECTION: 1/4 Corner 16 + 17 CORNER REF. I.D.: K9
DATE: 9 / 23 / 03

MONUMENT INFORMATION

LOCATION: 1/4 Corner Common to Sec. 16 + 17

DESCRIPTION: Mag masonry Nail set over Reading

ADDITIONAL DISTINGUISHING CHARACTERISTICS: Corner is situated in intersection of Cemetery Rd + Oak Park Rd., 5 feet East + 5 feet South of centerline - centerline.

SIGN PLACED: ( ) YES DATE: ___/___/___

WITNESS MARKERS

TYPE	SIGN	BLAZE		ADDITION DESCRIPTION
1. Power Pole	(X)	( )	N 34° W	49.4'
2. Power Pole	( )	( )	S 28° W	51.1'
3. Maple	( )	( )	S 36° E	61.0'

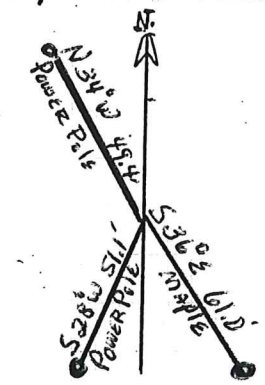



RECOVERED BY: UHM DATE: 9 / 23 / 06
DATE: ___/___/___
DATE: ___/___/___

REFERENCED BY: TOB DATE: ___/___/___
DATE: ___/___/___
DATE: ___/___/___

RECORDED IN PERPETUATION RECORDS BOOK:
BY: _____ DATE: ___/___/___

LAND CORNER RECORD
(RECTANGULAR SURVEYS)

9-K

Book 5
Page 30

Harrison Co. Index No. K-9

T 2 S R 4 E _____ Mer. N.F._____ County Harrison State Indiana
1/4 Corner common to sections 16 and 17

EXISTING SURVEYS

Original Government Survey

Year surveyed 1805
Original monument _____
(wood post, stone, pile of stones, etc.)

Bearing Trees
Species _____
Diameter _____
Bearing _____
Distance _____

Original Evidence Found

Year of search _____ By _____
Monument found _____

Original Bearing Trees Found
Species _____
Diameter _____
Bearing _____
Distance _____

Subsequent Corner Restoration

Year surveyed _____ By _____
Where filed or recorded _____
Monument _____
(Original, concrete post, iron rod, etc...)

Bearing Trees, Reference Objects
Species _____
Diameter _____
Bearing _____
Distance _____

Evidence of Subsequent Corner Restoration Found

Year of search 2003 By _____
Magnetic masonry nail set over reading.

Bearing Trees, Reference Objects

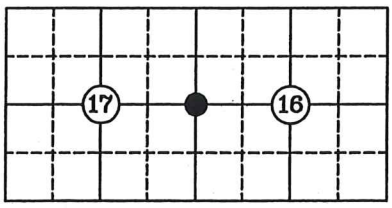

Relation of Evidence to Record Features Along Section Lines
Section line to sections _____
Object _____
Record Distance _____
Measured Distance _____

Other Evidence
Describe evidence of use and occupation such as roads, fences, clearings, timber cutting lines, plantations, etc... Cite source of testimony, If any. Corner is situated in intersection of Cemetery Road and Oak Park Road, 5 feet East and 5 feet South of centerline-centerline.

At time of search:
1. Did you have the record description? Yes _____ No _____
2. How was search area located? pacing, chaining, photo, maps, etc. _____
3. Man hours spent in search _____
4. Do you think additional search might recover evidence? Yes _____ No _____
5. Signature _____

Perpetuation Record
Monument and accessories established. Include brief description of area.

Power Pole	Power Pole	Maple
N 34° W	S 28° W	14"
49.4'	51.1'	S 36° E
Set Witness	Unmarked	Unmarked
Sign		61.0'

Certified corner restoration certificate prepared Yes _____ No _____
Filed in county records at _____ Date _____ County No. _____
Identified on aerial photo No. _____ Which is filed at _____

9-L

HARRISON

CORNER 9-L TOWNSHIP 2 SOUTH RANGE 4 EAST 2 ND PRINCIPAL MERIDIA

LOCATION	DESCRIPTION OF MONUMENT	DESCRIPTION OF REFERENCE	DISTANCE FROM CORNER	BEARING FROM CORNER	DATE CHECKED	CHECKED BY	FIELD BOOK	REMARKS
N.W. Corner S.W.¼ S.W.¼ Section 16	Stone	7" Maple		N45° 18'	12-2-83	T.B.	#2Pg.39	Sign Placed
		11" Oak	32.7	N72-43E	12-2-83	T.B.		Sign Placed
		17" Oak		W.2.4	12-2-83	T.B.		Sign Placed

Stone is .50 X .30 X .50
Out of ground.
Stone is marked with
a #5 rebar

9-0

HARRISON COUNTY

CORNER 9-0 TOWNSHIP 2 S RANGE 4 EAST 2ND PRINCIPAL MERIDIAN

LOCATION	DESCRIPTION OF MONUMENT	DESCRIPTION OF REFERENCE	DISTANCE FROM CORNER	BEARING FROM CORNER	DATE CHECKED	CHECKED BY	FIELD BOOK	REMARKS
East ¼ Corner Section 20	1¼" Pipe	18" Oak	20.55"	261	4-17-02	TOB	6/65	Sign Placed
		15" Hickory	54.35	341	"			
		10" Maple	44.08	187	"			
		10" Ash	33.65	217	"			

9-0

SECTION 20, TOWNSHIP 2-S, RANGE 4-E

(Description of Corner Location) EAST 1/4 CORNER 9-0

JACKSON TWP HARRISON COUNTY, INDIANA

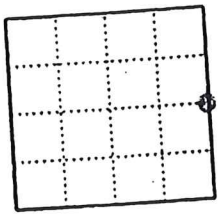

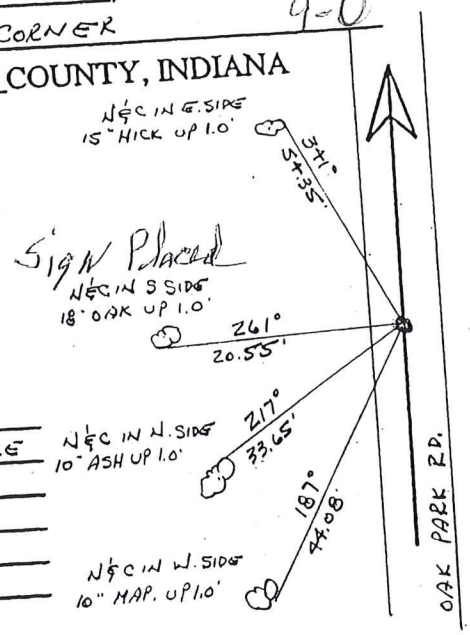

TYPE OF MON.: 1 1/2" I. PIPE

DEPTH: ±2" BELOW RD. SURFACE

UNCERTAINTY: ±5.0

BY: SP #3

DATE: 4-17-02

DES. NO.: 9902630

OK

3-9-10

LAND CORNER RECORD
(RECTANGULAR SURVEYS)

Harrison County Surveyor's Reference Index Number: 9-Q

T 2 S R 4 E 2nd Mer., County Harrison State Indiana

Section Corner common to Sections 20 and 21

EXISTING SURVEYS	
Picture/Sketch	Picture/Sketch
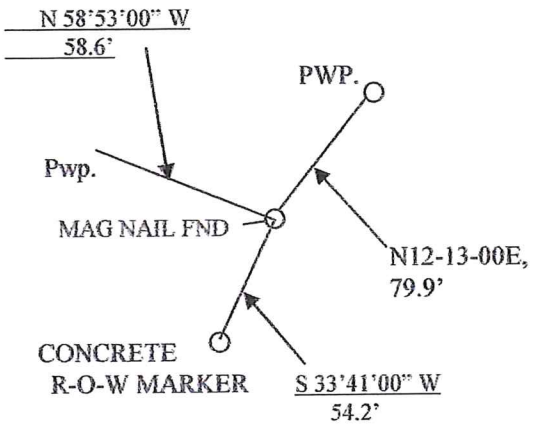	
No Original Government Survey Evidence Recovered	Evidence of Subsequent Corner Restoration Found
	Year of search 2018 By WPM

SE Corner Section 20-2-4	Existing Section Corner Notes References for: SE Corner Section 20-2-4 Monument and accessories established. Include brief description of area. Mag nail found in State Highway #135 Ref #1= sign in S.E. side of Pwp. N 58-53-00 W, 58.6 ft Ref #2= sign in S.W. side of Pwp. N 12-13-00 E, 79.9 ft Ref #3= Conc. R/W Marker S 33-41-00 W, 54.2 ft. See recorded survey inst #200503224 Vic McCauley
Signature William McCauley Date: 10/5/18	ISPCS-EZ-U.S.Survey Feet N: 1113507.33 E: 108530.56

HARRISON COUNTY

9-S

CORNER 9 S TOWNSHIP 2 S RANGE 4 EAST 2ND PRINCIPAL MERIDIAN

LOCATION	DESCRIPTION OF MONUMENT	DESCRIPTION OF REFERENCE	DISTANCE FROM CORNER	BEARING FROM CORNER	DATE CHECKED	CHECKED BY	FIELD BOOK	REMARKS
East ¼ Corner Section 29	Nail ø below Surface 2"	SW Corner tele riser	58'	327	4-17-02	TOB	6/64	Sign Placed
		Mail Box Post Steel	30.74	78	"			
		Top Cen Fence	56.47	161	"			
		Power Pole	44.49'	249	"			

1.5 ✓

6/64

9-S

SECTION 29, TOWNSHIP 2-S, RANGE 4-E

(Description of Corner Location) EAST 1/4 CORNER

JACKSON TWP HARRISON COUNTY, INDIANA

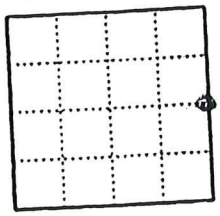

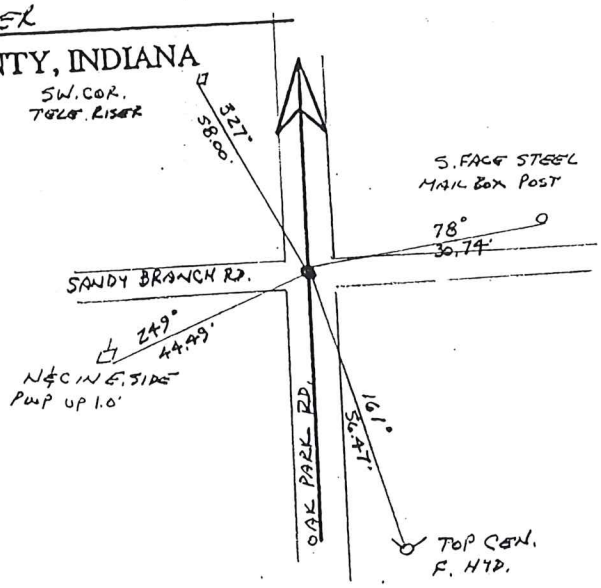

TYPE OF MON.: NAIL & WASHER

DEPTH: ± 2" BELOW RD. SURFACE

UNCERTAINTY: ± 5'

BY: SP*3

DATE: 4-17-02

DES. NO.: 9902630

9-U

HARRISON NTY

CORNER 9-U TOWNSHIP 2 RANGE 4 EAST 2ND PRINCIPAL MERIDIAN

LOCATION	DESCRIPTION OF MONUMENT	DESCRIPTION OF REFERENCE	DISTANCE FROM CORNER	BEARING FROM CORNER	DATE CHECKED	CHECKED BY	FIELD BOOK	REMARKS
N.E. Corner Section 32	Stone	Fence Line		1.50 out of ground	6-12-86	T.B.	#3 Pg. 40	Sign Place d
		Fence Line	17.8'	South	6-12-86	T.B.		Sign Placed
		Post	14.65	South	6-12-86	T.B.		Sign Placed

Stone is 60 X 60 X 1.50 out of Ground & is marked with a Metal Post & Sign

9-U

DIETZGEN NO. 385-3

Date 6-12-86

Party Chief T. Brown
Head Chain A. Clements
Rear Chain T. Conrad

NE corner
section 32
T2S, R4E

Fence Line runs
E-W

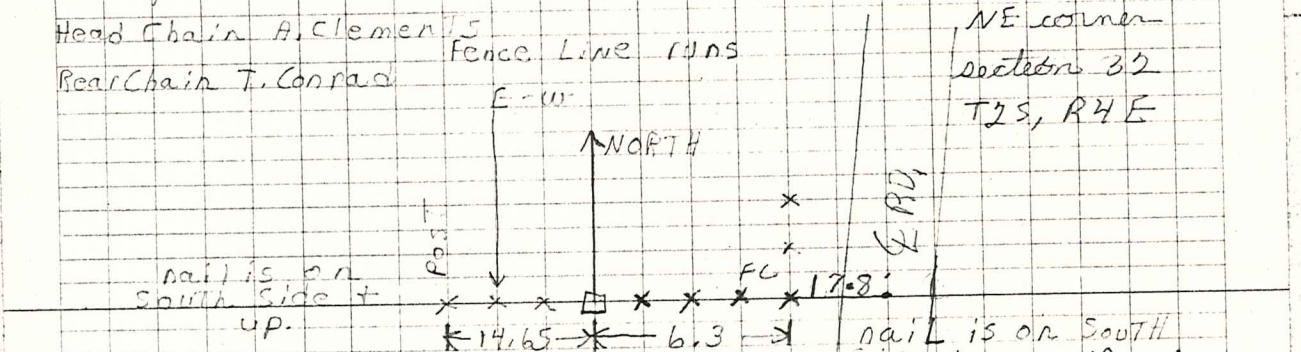

Both post + F.C. have a
aluminum reference nail
+ a reference sign

STONE IS .60X.60X1.50
out of ground + is
marked with a
metal post + sign

Page 40
9-U

9-W

HARRISON NTY

CORNER 9-W TOWNSHIP 2 RANGE 4 EAST 2ND PRINCIPAL MERIDIAN

LOCATION	DESCRIPTION OF MONUMENT	DESCRIPTION OF REFERENCE	DISTANCE FROM CORNER	BEARING FROM CORNER	DATE CHECKED	CHECKED BY	FIELD BOOK	REMARKS
S.E. Corner, N.E.¼, S.E.¼, N.E.¼, N.E.¼ Section 32	Stone	13" Oak	19.26	South	6-12-86	T.B.	#3Pg.41	Sign Placed
		17"Beech	29.23	S57-34-0W	6-12-86	T.B.		Sign Placed
		84" Beech	24.30	S84-0-0W	6-12-86	T.B.		Sign Placed

Stone is .50 X .50 X 1.00' out of ground + is marked with a Metal Post + Sign

11-E

HARRISON COUNTY

CORNER E-11 TOWNSHIP 2 S RANGE 4 EAST 2ND PRINCIPAL MERIDIAN

LOCATION	DESCRIPTION OF MONUMENT	DESCRIPTION OF REFERENCE	DISTANCE FROM CORNER	BEARING FROM CORNER	DATE CHECKED	CHECKED BY	FIELD BOOK	REMARKS
¼ Corner Sec. 4 & 9	RR Spike	Utilo Pole	41.6'	N 67" W	8/06	TOB GDB	5/44	Sign Placed
		SE Corner of House	81.8'	N 38' W	"	"		
		B. Oak	46.3'	S 76' E	"	"		

11-E

5/ Pg. 44

HARRISON COUNTY SURVEYOR
CORNER MONUMENT RECOVERY & REFERENCE RECORD

TWNSHP: 2S RANGE: 4E SECTION: ____ CORNER REF. I.D.: E-11
DATE: 8 / 06

MONUMENT INFORMATION

LOCATION: 1/4 CORNER SEC. 4 & 9

DESCRIPTION: RR Spike 3' deep NEAR CENTER of School LANE

ADDITIONAL DISTINGUISHING CHARACTERISTICS: ____

SIGN PLACED: (X) YES DATE: / 06

WITNESS MARKERS

TYPE	SIGN	BLAZE		ADDITION DESCRIPTION
1. Util. Pole	(X)	( )	41.6'	N67°W
2. SE Corn. FRAME HOUSE	( )	( )	81.8'	N38°W
3. B. Oak	( )	( )	46.3'	S76°E

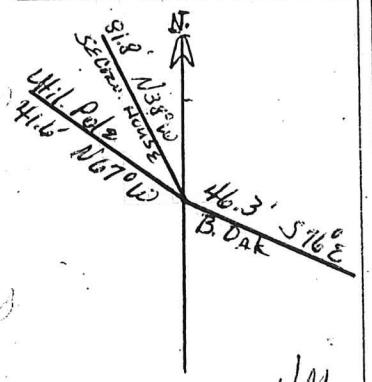



RECOVERED BY: UM DATE: / 06
DATE: / /
DATE: / /

REFERENCED BY: TDB DATE: 8 / 06
GDB DATE: / /
DATE: / /

RECORDED IN PERPETUATION RECORDS BOOK:
BY: ____ DATE: / /

11-G

HARRISON CO TY

CORNER G-11 TOWNSHIP 2 S RANGE 4 EAST 2ND PRINCIPAL MERIDIAN

LOCATION	DESCRIPTION OF MONUMENT	DESCRIPTION OF REFERENCE	DISTANCE FROM CORNER	BEARING FROM CORNER	DATE CHECKED	CHECKED BY	FIELD BOOK	REMARKS
Center ¼ Corner Section 9	Plow Share & Cairn	Pin Oak	46.3'	S 54' W	8/06	TOB GDB	5/46	
		Tele Ped	66.6'	N 20' W	"	"		Sign Placed

11-G

5/ Pg 46

HARRISON COUNTY SURVEYOR
CORNER MONUMENT RECOVERY & REFERENCE RECORD

TWNSHP: 2S RANGE: 4E SECTION: 9 CORNER REF. I.D. G-11
DATE: ___/___/06

MONUMENT INFORMATION

LOCATION: Center 1/4 Corner Sec. 9

DESCRIPTION: Plow Share & Cairn - Set #5 Pin

ADDITIONAL DISTINGUISHING CHARACTERISTICS:

SIGN PLACED: ( ) YES DATE: ___/___/___

WITNESS MARKERS

	TYPE	SIGN	BLAZE	ADDITION DESCRIPTION
1.	Pin Oak 7"	( )	( )	46.3' S 54° W
2.	Tele. Ped & Post	(X)	( )	66.6' N 30° W
3.		( )	( )	

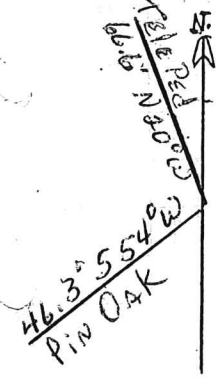



RECOVERED BY: JM DATE: 5/04/06
DATE: ___/___/___
DATE: ___/___/___

REFERENCED BY: TOB DATE: 8/ /06
G.A.B. DATE: ___/___/___
DATE: ___/___/___

RECORDED IN PERPETUATION RECORDS BOOK:
BY: DATE: ___/___/___

HARRISON CO TY

11-K

CORNER K 11 TOWNSHIP 2S RANGE 4 EAST 2ND PRINCIPAL MERIDIAN

LOCATION	DESCRIPTION OF MONUMENT	DESCRIPTION OF REFERENCE	DISTANCE FROM CORNER	BEARING FROM CORNER	DATE CHECKED	CHECKED BY	FIELD BOOK	REMARKS
Center Corner Section 16	Fence Corner Post-Set#5 by 30"Steel Pin w/cap & Carsonite Post	Fence Corn. Post	3.0'	N45 E	2000	VHM	bk.5 pg.31	
		9" Hickory W/Sign	8.7'	S 32 W	"	"		

LAND CORNER RECORD
(RECTANGULAR SURVEYS)

11-K

Book 5
Page 31

Harrison Co. Index No. K-11

T 2 S R 4 E _____ Mer. N.F._____ County Harrison State Indiana
Center ¼ _____ Corner common to sections 16 and _____

EXISTING SURVEYS

Original Government Survey

Year surveyed _____
Original monument _____
(wood post, stone, pile of stones, etc.)

Bearing Trees

Species _____
Diameter _____
Bearing _____
Distance _____

Original Evidence Found

Year of search _____ By _____
Monument found _____

Original Bearing Trees Found

Species _____
Diameter _____
Bearing _____
Distance _____

Subsequent Corner Restoration

Year surveyed _____ By _____
Where filed or recorded _____
Monument _____
(Original, concrete post, iron rod, etc...)

Bearing Trees, Reference Objects

Species _____
Diameter _____
Bearing _____
Distance _____

Evidence of Subsequent Corner Restoration Found

Year of search 2000 By VHM
Fence corner post

Bearing Trees, Reference Objects

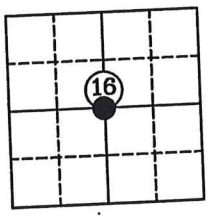

At time of search:
1. Did you have the record description? Yes _____ No _____
2. How was search area located? pacing, chaining, photo, maps, etc. _____
3. Man hours spent in search _____
4. Do you think additional search might recover evidence? Yes _____ No _____
5. Signature _____

Relation of Evidence to Record Features Along Section Lines

Section line to sections _____
Object _____
Record Distance _____
Measured Distance _____

Other Evidence

Describe evidence of use and occupation such as roads, fences, clearings, timber cutting lines, plantations, etc... Cite source of testimony, If any. _____

Perpetuation Record

Monument and accessories established. Include brief description of area. Set #5 by 30" steel pin with cap and carsonite post.

Fence Corner Post	Hickory W/Sign
	9"
N 45° E	S 32° W
3.0'	8.7'

Certified corner restoration certificate prepared Yes _____ No _____
Filed in county records at _____ Date _____ County No. _____
Identified on aerial photo No. _____ Which is filed at _____

Book 5
Page 31

11-K

HARRISON COUNTY SURVEYOR
CORNER MONUMENT RECOVERY & REFERENCE RECORD

TWNSHP: 25 RANGE: 4E SECTION: 16 CORNER REF. I.D.: K-11
DATE: ___/___/2000

MONUMENT INFORMATION

LOCATION: Center 1/4 - Sec 16

DESCRIPTION: Fence Corner Post - Set #5 by 30" Steel pin w/cap + Carsonite Post

ADDITIONAL DISTINGUISHING CHARACTERISTICS:
Set #5

SIGN PLACED: ( ) YES DATE: ___/___/___

WITNESS MARKERS

TYPE	SIGN	BLAZE	ADDITION DESCRIPTION
1. Fence Corner Post	( )	( )	N45°E 3.0'
2. Hickory	(X)	( )	S32°W 8.7'
3.	( )	( )	

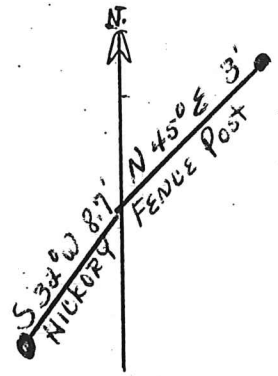

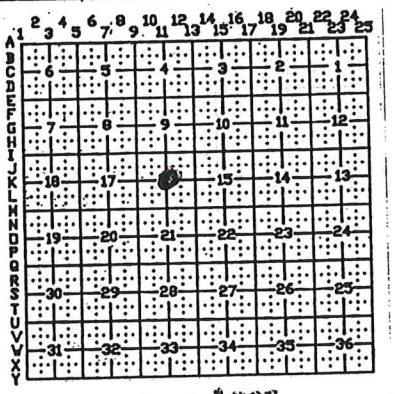

RECOVERED BY: UHM DATE: ___/___/2000
DATE: ___/___/___
DATE: ___/___/___

REFERENCED BY: TOB DATE: ___/___/___
DATE: ___/___/___
DATE: ___/___/___

RECORDED IN PERPETUATION RECORDS BOOK:
BY: ___ DATE: ___/___/___

HARRISON CO TY

11-L

CORNER L-11 TOWNSHIP 2 S RANGE 4 EAST 2ND PRINCIPAL MERIDIAN

LOCATION	DESCRIPTION OF MONUMENT	DESCRIPTION OF REFERENCE	DISTANCE FROM CORNER	BEARING FROM CORNER	DATE CHECKED	CHECKED BY	FIELD BOOK	REMARKS
SW Corner NW¼ of SE¼ Sec. 16	5/8" Steel Pin w/Cap & Carsonite Post Set	36" Sycamore W/Sign & Wire	29'	N 4 E	2000	VHM	Bk. 5 pg. 35	
		16" Osage Clump	8.9'	S 61 W	"	"		

LAND CORNER RECORD
(RECTANGULAR SURVEYS)

11-L

Book 5
Page 35

Harrison Co. Index No. L-11

T 2 S R 4 E _____ Mer. N.F._____ County Harrison State Indiana
CS 1/16 Corner common to sections 16 and _____

EXISTING SURVEYS

Original Government Survey

Year surveyed _____
Original monument _____
(wood post, stone, pile of stones, etc.)

Bearing Trees

Species _____ _____ _____ _____
Diameter _____ _____ _____ _____
Bearing _____ _____ _____ _____
Distance _____ _____ _____ _____

Original Evidence Found

Year of search _____ By _____
Monument found _____

Original Bearing Trees Found

Species _____ _____ _____ _____
Diameter _____ _____ _____ _____
Bearing _____ _____ _____ _____
Distance _____ _____ _____ _____

Subsequent Corner Restoration

Year surveyed _____ By _____
Where filed or recorded _____
Monument _____
(Original, concrete post, iron rod, etc...)

Bearing Trees, Reference Objects

Species _____ _____ _____ _____
Diameter _____ _____ _____ _____
Bearing _____ _____ _____ _____
Distance _____ _____ _____ _____

Evidence of Subsequent Corner Restoration Found

Year of search 2000 By VHM

Bearing Trees, Reference Objects

_____ _____ _____ _____
_____ _____ _____ _____
_____ _____ _____ _____
_____ _____ _____ _____

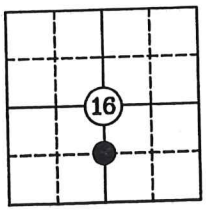

At time of search:
1. Did you have the record description? Yes _____ No_____
2. How was search area located? pacing, chaining, photo, maps, etc. _____
3. Man hours spent in search _____
4. Do you think additional search might recover evidence? Yes _____ No _____
5. Signature _____

Relation of Evidence to Record Features Along Section Lines

Section line to sections _____ _____ _____ _____
Object _____ _____ _____ _____
Record Distance _____ _____ _____ _____
Measured Distance _____ _____ _____ _____

Other Evidence

Describe evidence of use and occupation such as roads, fences, clearings, timber cutting lines, plantations, etc... Cite source of testimony, If any. _____

Perpetuation Record

Monument and accessories established. Include brief description of area. Set 5/8" by 30" steel pin with cap and carsonite post.

Sycamore W/Sign & Wire	Osage Clump
36"	16"
N 4° E	S 61° W
29'	8.9'

Certified corner restoration certificate prepared Yes _____ No _____
Filed in county records at_____ Date_____ County No._____
Identified on aerial photo No._____ Which is filed at_____

Book 5
Page 35

11-L

HARRISON COUNTY SURVEYOR
CORNER MONUMENT RECOVERY & REFERENCE RECORD

TWNSHP: 2S RANGE: 4E SECTION: CS 1/16 Sec 16 CORNER REF. I.D. L-11
DATE: ___/___/2000

MONUMENT INFORMATION

LOCATION: C.S 1/16 of Sec 16

DESCRIPTION: Set 5/8" x 30" Steel pin w/CAP & CARSONITE POST

ADDITIONAL DISTINGUISHING CHARACTERISTICS: _____

SIGN PLACED: ( ) YES DATE: ___/___/___

WITNESS MARKERS

TYPE	SIGN	BLAZE	ADDITION DESCRIPTION
1. Sycamore w/sign+blaze	( )	( )	N 4° E 29'
2. Osage Clump	( )	( )	S 61° W 8.9'
3.	( )	( )	

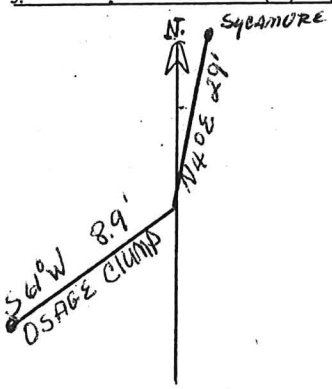



RECOVERED BY: UHM DATE: ___/___/2000
DATE: ___/___/___
DATE: ___/___/___

REFERENCED BY: TOB DATE: ___/___/___
DATE: ___/___/___
DATE: ___/___/___

RECORDED IN PERPETUATION RECORDS BOOK:
BY: _____ DATE: ___/___/___

HARRISON CO TY

11-M

CORNER M-11 TOWNSHIP 2 S RANGE 4 EAST 2ND PRINCIPAL MERIDIAN

LOCATION	DESCRIPTION OF MONUMENT	DESCRIPTION OF REFERENCE	DISTANCE FROM CORNER	BEARING FROM CORNER	DATE CHECKED	CHECKED BY	FIELD BOOK	REMARKS
SW Corner SE ¼ Sec.16	4" Steel Fence Post Corner 5' Projecting				2000	VHM	Bk. 5 pg. 38	

LAND CORNER RECORD
(RECTANGULAR SURVEYS)

11-M Book 5 page 38

Harrison Co. Index No. M-11

T 2 S R 4 E _____ Mer. N.F._____ County Harrison State Indiana
1/4 Corner common to sections 16 and 21

EXISTING SURVEYS

Original Government Survey

Year surveyed 1805
Original monument Wood Post
(wood post, stone, pile of stones, etc.)

Bearing Trees
Species
Diameter
Bearing
Distance

Original Evidence Found

Year of search _____ By _____
Monument found _____

Original Bearing Trees Found
Species
Diameter
Bearing
Distance

Subsequent Corner Restoration

Year surveyed _____ By _____
Where filed or recorded _____
Monument _____
(Original, concrete post, iron rod, etc...)

Bearing Trees, Reference Objects
Species
Diameter
Bearing
Distance

Evidence of Subsequent Corner Restoration Found

Year of search 2000 By VHM
Recovered 4" steel pipe fence corner post, projecting 5'.

Bearing Trees, Reference Objects

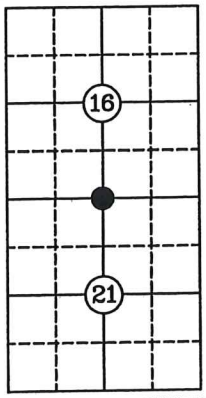

At time of search:
1. Did you have the record description? Yes _____ No_____
2. How was search area located? pacing, chaining, photo, maps, etc. _____
3. Man hours spent in search _____
4. Do you think additional search might recover evidence? Yes _____ No _____
5. Signature _____

Relation of Evidence to Record Features Along Section Lines

Section line to sections
Object
Record Distance
Measured Distance

Other Evidence

Describe evidence of use and occupation such as roads, fences, clearings, timber cutting lines, plantations, etc... Cite source of testimony, If any. _____

Perpetuation Record

Monument and accessories established. Include brief description of area. No witnesses established.
Witness

Certified corner restoration certificate prepared Yes _____ No _____
Filed in county records at_____ Date_____ County No._____
Identified on aerial photo No._____ Which is filed at_____

11-M

Book 5
PAGE 38

HARRISON COUNTY SURVEYOR
CORNER MONUMENT RECOVERY & REFERENCE RECORD

TWNSHP: 2S RANGE: 4E SECTION: 16 CORNER REF. I.D.: M-11
DATE: / / 2000

MONUMENT INFORMATION

LOCATION: 1/4 Corner Common to Sec 16 & 21

DESCRIPTION: Recovered 4" Steel pipe fence corner post, projecting 5 feet.

ADDITIONAL DISTINGUISHING CHARACTERISTICS:

SIGN PLACED: ( ) YES DATE: / /

WITNESS MARKERS

TYPE	SIGN	BLAZE	ADDITION DESCRIPTION
1. 4" Steel Pipe Fence	( )	( )	Projecting 5 feet
2.	( )	( )	
3.	( )	( )	

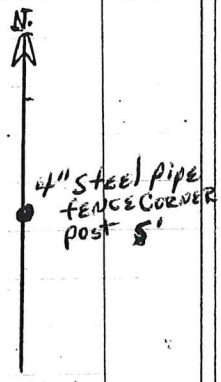



RECOVERED BY: VHM DATE: / / 2000
DATE: / /
DATE: / /

REFERENCED BY: TDB DATE: 8 / 2006
DATE: / /
DATE: / /

RECORDED IN PERPETUATION RECORDS BOOK:
BY: Thomas D Bible DATE: / / 2006

11-0

CORNER RECORD

PAGE _____

HARRISON COUNTY

CORNER 11-0 TOWNSHIP 2 SOUTH RANGE 4 EAST 2 ND PRINCIPAL MERIDIAN

LOCATION	DESCRIPTION OF MONUMENT	DESCRIPTION OF REFERENCE	DISTANCE FROM CORNER	BEARING FROM CORNER	DATE CHECKED	CHECKED BY	FIELD BOOK	REMARKS
S.W. Corner of the N.E.¼ of Section 21	Stone	8" Cherry Tree	20.23	S33-50W	10-15-81	M.B.	#1-Pg.58	Sign Placed
		8" Shell Bark Hickory	37.39	S50-40W	10-15-81	M.B.		Sign Placed
		4" Triple Maple	10.27	S83-40W	10-15-81	M.B.		Sign Placed

Lime Stone rock 5½" X 4" X 3" above ground - Just North of a 4" dia. Steel fence Post in a fence line running North & South

11-0

0-11

DIETZGEN NO. 385-3

P.C. MAX BROWN 10-15-81
H.C. GREG SPEARS
R.C. TED. BROWN

SW CORNER OF THE
NE 1/4 OF SEC 21 T25 R4E

4" TRIPLE MAPLE
NAIL 12" ABOVE GROUND
IN THE NORTH SIDE

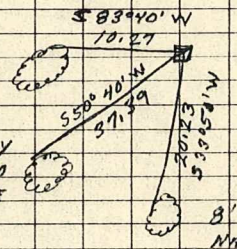

8" SHELL BARK HICKORY
NAIL 20" ABOVE GROUND
ON NORTH WEST SIDE

LIME STONE ROCK
5 1/2" X 4" X 3" ABOVE GROUND
JUST NORTH OF A 4" DIA
STEEL FENCE POST. IN A
FENCE LINE RUNNING
NORTH & SOUTH

8" CHERRY TREE
NAIL IN NORTH WEST SIDE
12" ABOVE GROUND.

12-E

HARRISON COUNTY

CORNER E-12 TOWNSHIP 2 S RANGE 4 EAST 2ND PRINCIPAL MERIDIAN

LOCATION	DESCRIPTION OF MONUMENT	DESCRIPTION OF REFERENCE	DISTANCE FROM CORNER	BEARING FROM CORNER	DATE CHECKED	CHECKED BY	FIELD BOOK	REMARKS
E 1/16 Corner Sec. 4&9	Stone w/Post	X-Tie Fence Corn.	1.9'	N 47' E	8/06	TOB GDB	5/45	Sign Placed
		Persimmon	19.8'	N 89' W	"	"		
		B Gum Clump	9.9'	East	"	"		

12-E

5/Pg 45

HARRISON COUNTY SURVEYOR
CORNER MONUMENT RECOVERY & REFERENCE RECORD

TWNSHP: 2S RANGE: 4E SECTION: ____ CORNER REF. I.D.: E-12
DATE: 8 / / 06

MONUMENT INFORMATION

LOCATION: E 1/16 CORNER - SEC 4 & 9

DESCRIPTION: Stone w/Post

ADDITIONAL DISTINGUISHING CHARACTERISTICS: ____

SIGN PLACED: (X) YES DATE: 8 / / 06

WITNESS MARKERS

TYPE	SIGN	BLAZE	ADDITION DESCRIPTION
1. X-TIE	(X)	( )	1.9' N47°E
2. PERSIMMON	( )	( )	19.8' N89°W
3. B Gum Clump	( )	( )	9.9' East





RECOVERED BY: U M DATE: / / 06
DATE: / /
DATE: / /

REFERENCED BY: TOB DATE: 8 / / 06
GDB DATE: / /
DATE: / /

RECORDED IN PERPETUATION RECORDS BOOK:
BY: ____ DATE: / /

12-K

HARRISON CO TY

CORNER K-12 TOWNSHIP 2 s RANGE 4 EAST 2ND PRINCIPAL MERIDIAN

LOCATION	DESCRIPTION OF MONUMENT	DESCRIPTION OF REFERENCE	DISTANCE FROM CORNER	BEARING FROM CORNER	DATE CHECKED	CHECKED BY	FIELD BOOK	REMARKS
SE Corner SW¼ OF NE¼ Sec. 16	Magnetic Nail	Power Pole Ex.Wit.Sign	21.0'	West	9-23-03	RAG MAK	Bk.5 pg.32	
		½"Steel Pin	20.0'	East	"	"		
		½"Steel Pin	20.0'	West	"	"		
		Corner is situated 6' East of centerline of Farmers Lane.						

Book 5
Page 32

12-K

LAND CORNER RECORD
(RECTANGULAR SURVEYS)

Harrison Co. Index No. K-12

T 2 S R 4 E _____ Mer. N.F. _____ County Harrison State Indiana
CE 1/16 Corner common to sections 16 and _____

EXISTING SURVEYS

Original Government Survey

Year surveyed 1805
Original monument _____
(wood post, stone, pile of stones, etc.)

Bearing Trees

Species _____
Diameter _____
Bearing _____
Distance _____

Original Evidence Found

Year of search _____ By _____
Monument found _____

Original Bearing Trees Found

Species _____
Diameter _____
Bearing _____
Distance _____

Subsequent Corner Restoration

Year surveyed _____ By _____
Where filed or recorded _____
Monument _____
(Original, concrete post, iron rod, etc...)

Bearing Trees, Reference Objects

Species _____
Diameter _____
Bearing _____
Distance _____

Evidence of Subsequent Corner Restoration Found

Year of search 2003 By _____
Recovered magnetic masonry nail.

Bearing Trees, Reference Objects

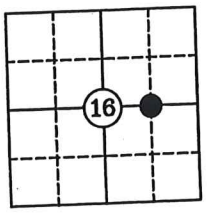

At time of search:
1. Did you have the record description? Yes _____ No _____
2. How was search area located? pacing, chaining, photo, maps, etc. _____
3. Man hours spent in search _____
4. Do you think additional search might recover evidence? Yes _____ No _____
5. Signature _____

Relation of Evidence to Record Features Along Section Lines

Section line to sections _____
Object _____
Record Distance _____
Measured Distance _____

Other Evidence

Describe evidence of use and occupation such as roads, fences, clearings, timber cutting lines, plantations, etc... Cite source of testimony, If any. Corner is situated 6 feet East of centerline of Farmers Lane.

Perpetuation Record

Monument and accessories established. Include brief description of area.

Power Pole	½" Steel Pin	½" Steel Pin
West	East	West
21.0'	20.0'	20.0'

Ex. Witness
Sign

Certified corner restoration certificate prepared Yes _____ No _____
Filed in county records at _____ Date _____ County No. _____
Identified on aerial photo No. _____ Which is filed at _____

Book 5
Page 32

12-K

HARRISON COUNTY SURVEYOR
CORNER MONUMENT RECOVERY & REFERENCE RECORD

TWNSHP: 2S RANGE: 4E SECTION: C.E.1/16 CORNER REF. I.D.: K-12
DATE: 9 / 23 / 03

MONUMENT INFORMATION

LOCATION: C.E 1/16 CORNER SEC. 16

DESCRIPTION: RECOVERED MAGNETIC MASONRY NAIL

ADDITIONAL DISTINGUISHING CHARACTERISTICS: CORNER is situated 6 FEET EAST of CENTERLINE of FARMERS LANE.

SIGN PLACED: ( ) YES DATE: ___/___/___

WITNESS MARKERS

TYPE	SIGN	BLAZE		ADDITION DESCRIPTION
1. POWER POLE	(X)	( )	W	21'
2. 1/2" STEEL PIN	( )	( )	E	20'
3. 1/2" STEEL PIN	( )	( )	W	20'

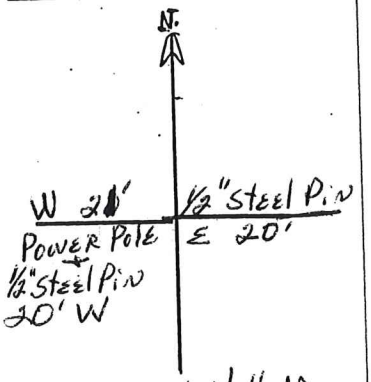



RECOVERED BY: VHM DATE: 9 / 23 / 2003
DATE: ___/___/___
DATE: ___/___/___

REFERENCED BY: TDB DATE: ___/___/2006
DATE: ___/___/___
DATE: ___/___/___

RECORDED IN PERPETUATION RECORDS BOOK:
BY: Thomas D. Bube DATE: 11 / 1 / 2006

12-L

HARRISON CO TY

CORNER L-12 TOWNSHIP 2 S RANGE 4 EAST 2ND PRINCIPAL MERIDIAN

LOCATION	DESCRIPTION OF MONUMENT	DESCRIPTION OF REFERENCE	DISTANCE FROM CORNER	BEARING FROM CORNER	DATE CHECKED	CHECKED BY	FIELD BOOK	REMARKS
NW Corner SE¼ of SE¼ Section 16	PK Nail small	Wood Fence Post unmarked	20.0'	S 84 E	9-23-03	RAG MAK	Bk.5 pg.36	
		Tele. Ped	14.6'	S 78 W	"	"		
		Power Pole unmarked	131.2'	N 2 W	"	"		
		Corner is situated 3' West of centerline of Farmers Lane.						

LAND CORNER RECORD
(RECTANGULAR SURVEYS)

12-L

Book 5
PAGE 36

Harrison Co. Index No. L-12

T 2 S R 4 E _____ Mer. N.F. _____ County Harrison State Indiana
SE 1/16 Corner common to sections 16 and _____

EXISTING SURVEYS

Original Government Survey

Year surveyed 1805
Original monument _____
(wood post, stone, pile of stones, etc.)

Bearing Trees

Species _____
Diameter _____
Bearing _____
Distance _____

Original Evidence Found

Year of search _____ By _____
Monument found _____

Original Bearing Trees Found

Species _____
Diameter _____
Bearing _____
Distance _____

Subsequent Corner Restoration

Year surveyed _____ By _____
Where filed or recorded _____
Monument _____
(Original, concrete post, iron rod, etc...)

Bearing Trees, Reference Objects

Species _____
Diameter _____
Bearing _____
Distance _____

Evidence of Subsequent Corner Restoration Found

Year of search 2003 By _____
Recovered small P.K. nail.

Bearing Trees, Reference Objects

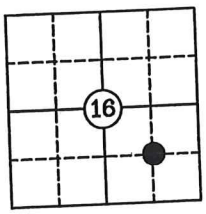

At time of search:

1. Did you have the record description? Yes _____ No _____
2. How was search area located? pacing, chaining, photo, maps, etc. _____
3. Man hours spent in search _____
4. Do you think additional search might recover evidence? Yes _____ No _____
5. Signature _____

Relation of Evidence to Record Features Along Section Lines

Section line to sections _____
Object _____
Record Distance _____
Measured Distance _____

Other Evidence

Describe evidence of use and occupation such as roads, fences, clearings, timber cutting lines, plantations, etc... Cite source of testimony, If any. Corner is situated 3 feet West of centerline of Farmers Lane.

Perpetuation Record

Monument and accessories established. Include brief description of area. No timber

Wood Fence Post	Telephone Ped.	Power Pole
S 84° E	S 78° W	N 2°W
20.0'	14.6'	131.2'
Unmarked		Unmarked

Certified corner restoration certificate prepared Yes _____ No _____
Filed in county records at _____ Date _____ County No. _____
Identified on aerial photo No. _____ Which is filed at _____

Book 5
Page 36

12-L

HARRISON COUNTY SURVEYOR
CORNER MONUMENT RECOVERY & REFERENCE RECORD

TWNSHP: 2S RANGE: 4E SECTION: 16 CORNER REF. I.D.: L-12
DATE: 9/23/2003

MONUMENT INFORMATION

LOCATION: SE 1/16 CORNER SEC 16

DESCRIPTION: Small PK Nail RECOVED

ADDITIONAL DISTINGUISHING CHARACTERISTICS: CORNER IS situated 3 feet West of CENTERLINE of FARMERS LANE.

SIGN PLACED: ( ) YES DATE: ___/___/___

WITNESS MARKERS

TYPE	SIGN	BLAZE	ADDITION DESCRIPTION	
1. Wood Fence Post	( )	( )	S 84°E	20'
2. Tele. Ped	( )	( )	S 78°W	14.6'
3. Power Pole	( )	( )	N 20W	131.8'

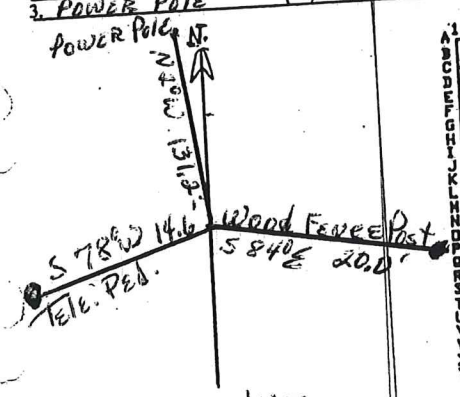

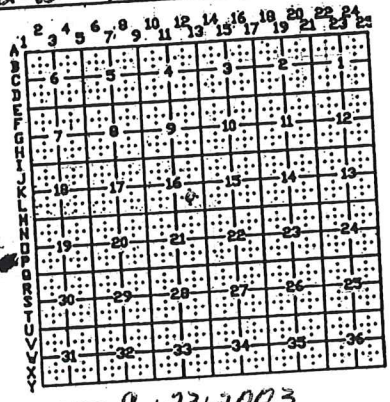

RECOVERED BY: VHM DATE: 9/23/2003
DATE: ___/___/___
DATE: ___/___/___

REFERENCED BY: TOB DATE: ___/___/___
DATE: ___/___/___
DATE: ___/___/___

RECORDED IN PERPETUATION RECORDS BOOK: DATE: ___/___/___
BY: _____

12-U

HARRISON COUNTY

CORNER 12-U TOWNSHIP 2 SOUTH RANGE 4 EAST 2 ND PRINCIPAL MERIDI

LOCATION	DESCRIPTION OF MONUMENT	DESCRIPTION OF REFERENCE	DISTANCE FROM CORNER	BEARING FROM CORNER	DATE CHECKED	CHECKED BY	FIELD BOOK	REMARKS
SW Corner SE¼ SE¼ Section 28	Stone	Fence Post	17.28	East	3-10-86	T.B.	#3 Pg.37	Sign Placed
		.40 Maple	22.50	S68-54-0E	3-10-86	T.B.		Sign Placed
		1" Maple	31.76	S6-08-0E	3-10-86	T.B.		Sign Placed

Stone is .50 X .50 X .30 + .50 under ground. Stone is marked w/a 3/4" bolt

12-U

DIETZGEN NO. 385-3

Both Trees have a blaze with a allumium nail in middle. 4X4 fence post has a allumium reference nail.

Both Trees & Fence post have a wittness sign

Party Chief T. Brown

Head Chain A. Clements

Rear Chain M. Riley

Date 3-10-86

SW corner SE¼, SE¼

Section 28, T2S, R4E

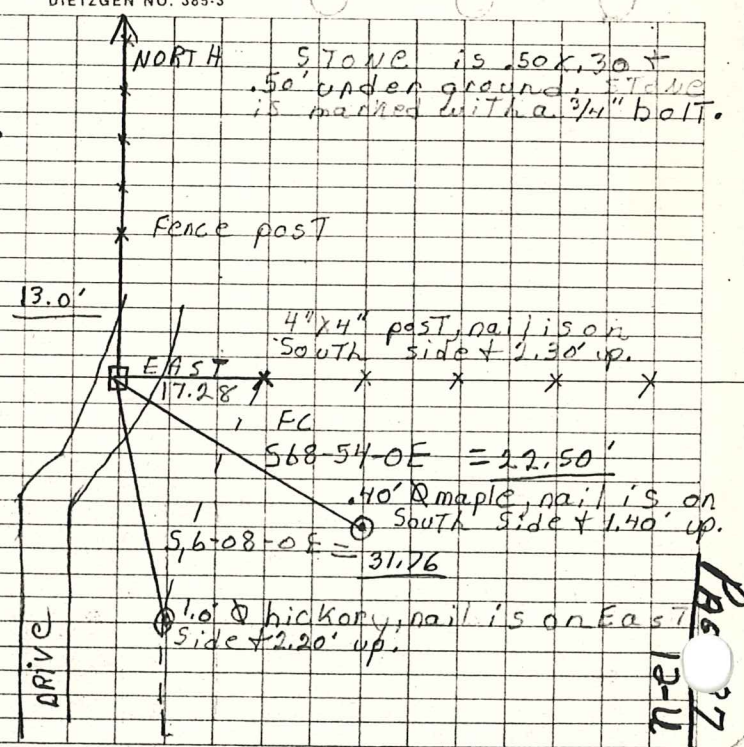

Page 37
12-U

13-E

HARRISON CO TY

CORNER E-13 TOWNSHIP 2 S RANGE 4 EAST 2ND PRINCIPAL MERIDIAN

LOCATION	DESCRIPTION OF MONUMENT	DESCRIPTION OF REFERENCE	DISTANCE FROM CORNER	BEARING FROM CORNER	DATE CHECKED	CHECKED BY	FIELD BOOK	REMARKS
Common Corner 4-3-9-10	2" Pipe	Fence Corn.	5.1'	East	8/06	TOB GDB	5/43	Sign Placed
		14" Pin Oak	13.5'	West	"	"		
		NE Corner of Garage	71.0'	S 20' W	"	"		

13-E

5/ Pg. 43

HARRISON COUNTY SURVEYOR
CORNER MONUMENT RECOVERY & REFERENCE RECORD

TWNSHP: 2S RANGE: 4E SECTION: ____ CORNER REF. I.D.: E-13
DATE: 8 / / 06

MONUMENT INFORMATION

LOCATION: Common Corner 4-3-9-10

DESCRIPTION: 2" Pipe

ADDITIONAL DISTINGUISHING CHARACTERISTICS: ____

SIGN PLACED: (X) YES DATE: 8 / / 06

WITNESS MARKERS

TYPE	SIGN	BLAZE	ADDITION DESCRIPTION
1. FENCE CORN.	(X)	( )	5.1' East
2. PIN OAK	( )	( )	13.5' West
3. NE CORN of GARAGE	( )	( )	71.0' S 20° W

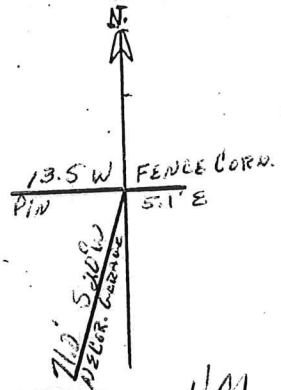

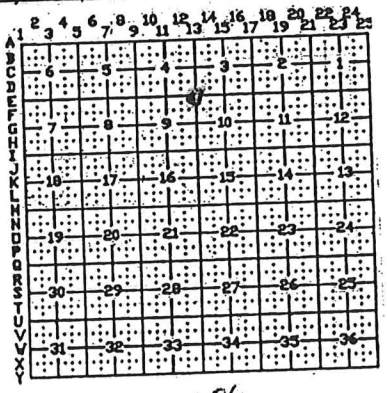

RECOVERED BY: VM DATE: / / 06
DATE: / / ____
DATE: / / ____

REFERENCED BY: TOB DATE: 8 / / 06
GDB DATE: / / ____
DATE: / / ____

RECORDED IN PERPETUATION RECORDS BOOK:
BY: ____ DATE: / / ____

13-G

HARRISON CO TY

CORNER G-13 TOWNSHIP 2 S RANGE 4 EAST 2ND PRINCIPAL MERIDIAN

LOCATION	DESCRIPTION OF MONUMENT	DESCRIPTION OF REFERENCE	DISTANCE FROM CORNER	BEARING FROM CORNER	DATE CHECKED	CHECKED BY	FIELD BOOK	REMARKS
¼ Corner 9&10	Mag Nail/ PK Nail	8" Clump W. Cherry	16.7'	N73'E	8/06	TOB GDB	5/42	Sign Placed
		Tele Ped	58.4'	N67'W	"	"		
		Util. Pole	100.9'	S9'E	"	"		

13-G

HARRISON COUNTY SURVEYOR Pg. 42
CORNER MONUMENT RECOVERY & REFERENCE RECORD

TWNSHP: 2S RANGE: 4E SECTION: ____ CORNER REF. I.D.: G-13
DATE: 8 / / 06

MONUMENT INFORMATION

LOCATION: 1/4 CORNER SEC. 9 & 10

DESCRIPTION: Set MAG Nail over PK Nail in intersection of Flatwoods & FARMER LANE

ADDITIONAL DISTINGUISHING CHARACTERISTICS: ____

SIGN PLACED: (X) YES DATE: 8 / / 06

WITNESS MARKERS

TYPE	SIGN	BLAZE		ADDITION DESCRIPTION
1. W. CHERRY Clump	(X)	( )	16.7'	N 73° E
2. Tele Ped.	( )	( )	58.4'	N67°W
3. Util. Pole	( )	( )	100.9'	S 9° E

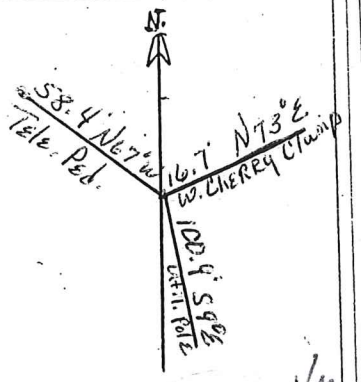



RECOVERED BY: VM DATE: / / 06
DATE: / /
DATE: / /

REFERENCED BY: TOB DATE: 8 / / 06
CAB DATE: / /
DATE: / /

RECORDED IN PERPETUATION RECORDS BOOK:
BY: ____ DATE: / /

HARRISON CO TY

13-I

CORNER I-13 TOWNSHIP 2 S RANGE 4 EAST 2ND PRINCIPAL MERIDIAN

LOCATION	DESCRIPTION OF MONUMENT	DESCRIPTION OF REFERENCE	DISTANCE FROM CORNER	BEARING FROM CORNER	DATE CHECKED	CHECKED BY	FIELD BOOK	REMARKS
Common Corner 9,10,15,16	Magnetic Nail Set	Wood Post Tel. Ped. Guard	21.5'	N 20 W	9-23-03	RAG MAK	Bk.5 pg. 29	Witness Sign Set
		B. Oak 36" unmarked	23.5"	N 84 W	"	"		
		Corner is situated in intersection of Farmers Lane and Nadorff Road, 7' West and 7' South of centerline-centerline.						

LAND CORNER RECORD
(RECTANGULAR SURVEYS)

13-I

Book 5
Page 29

Harrison Co. Index No. I-13

T 2 S R 4 E _____ Mer. N.F. _____ County Harrison State Indiana
Section _____ Corner common to sections 9, 10, 15 and 16

EXISTING SURVEYS

Original Government Survey

Year surveyed 1805
Original monument _____
(wood post, stone, pile of stones, etc.)

Bearing Trees

Species _____
Diameter _____
Bearing _____
Distance _____

Original Evidence Found

Year of search _____ By _____
Monument found _____

Original Bearing Trees Found

Species _____
Diameter _____
Bearing _____
Distance _____

Subsequent Corner Restoration

Year surveyed _____ By _____
Where filed or recorded _____
Monument _____
(Original, concrete post, iron rod, etc...)

Bearing Trees, Reference Objects

Species _____
Diameter _____
Bearing _____
Distance _____

Evidence of Subsequent Corner Restoration Found

Year of search 2003 By _____
Magnetic masonry nail set over reading.

Bearing Trees, Reference Objects

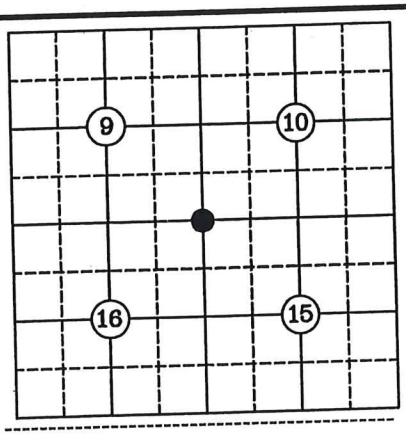

At time of search:

1. Did you have the record description? Yes _____ No _____
2. How was search area located? pacing, chaining, photo, maps, etc. _____
3. Man hours spent in search _____
4. Do you think additional search might recover evidence? Yes _____ No _____
5. Signature _____

Relation of Evidence to Record Features Along Section Lines

Section line to sections _____
Object _____
Record Distance _____
Measured Distance _____

Other Evidence

Describe evidence of use and occupation such as roads, fences, clearings, timber cutting lines, plantations, etc... Cite source of testimony, If any. Corner is situated in intersection of Farmers Lane and Nadorff Road, 7 feet West and 7 feet South of centerline-centerline.

Perpetuation Record

Monument and accessories established. Include brief description of area.

Wood Post	B. Oak
Tel. Ped. Guard	36"
N 20° W	N 84° W
21.5'	23.5'
Set Witness	Unmarked
Sign	

Certified corner restoration certificate prepared Yes _____ No _____
Filed in county records at _____ Date _____ County No. _____
Identified on aerial photo No. _____ Which is filed at _____

Book 5
Page 29

13-I

HARRISON COUNTY SURVEYOR
CORNER MONUMENT RECOVERY & REFERENCE RECORD

TWNSHP: 2S RANGE: 4E SECTION: Common Corner 9-10-15-16 CORNER REF. I.D. I-13
DATE: 9/23/03

MONUMENT INFORMATION

LOCATION: Common Corner 9,10,15,16

DESCRIPTION: Mag masonry Nail set over Reading

ADDITIONAL DISTINGUISHING CHARACTERISTICS: Corner is situated in intersection of Farmers Lane & Nordoff Rd, 7 feet West & 7 feet South of Centerline - Centerline.

SIGN PLACED: ( ) YES DATE: ___/___/___

WITNESS MARKERS

TYPE	SIGN	BLAZE	ADDITION DESCRIPTION
1. Wood Post	(X)	( )	N 20° W 21.5'
2. B. Oak	( )	( )	N. 84° W 23.5'
3.	( )	( )	

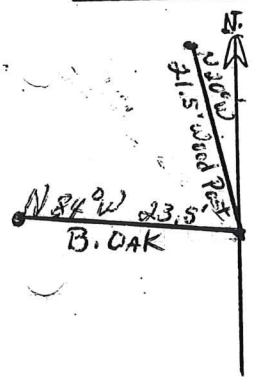

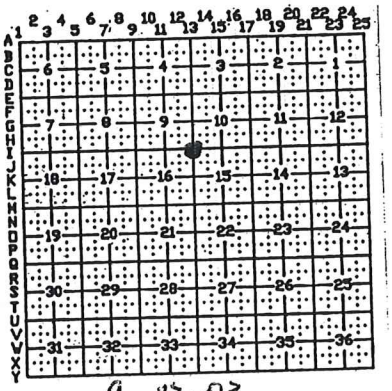

RECOVERED BY: UHM DATE: 9/23/03
DATE: ___/___/___
DATE: ___/___/___

REFERENCED BY: TOB DATE: ___/___/___
DATE: ___/___/___
DATE: ___/___/___

RECORDED IN PERPETUATION RECORDS BOOK:
BY: _____ DATE: ___/___/___

HARRISON CO TY

13-K

CORNER K 13 TOWNSHIP 2S RANGE 4 EAST 2ND PRINCIPAL MERIDIAN

LOCATION	DESCRIPTION OF MONUMENT	DESCRIPTION OF REFERENCE	DISTANCE FROM CORNER	BEARING FROM CORNER	DATE CHECKED	CHECKED BY	FIELD BOOK	REMARKS
SE Corner NE¼ Sec.16	1" Steel Pin W/Alum.Cap Set	6" Pin Oak W/Sign	12.5'	N 7 W	2000	VHM	Bk.5 pg.33	

LAND CORNER RECORD
(RECTANGULAR SURVEYS)

13-K Book 5 Page 33

Harrison Co. Index No. K-13

T 2 S R 4 E _____ Mer. N.F. _____ County Harrison State Indiana
¼ _____ Corner common to sections 15 and 16

EXISTING SURVEYS

Original Government Survey

Year surveyed 1805
Original monument Wood Post
(wood post, stone, pile of stones, etc.)

Bearing Trees

Species _____ _____ _____ _____
Diameter _____ _____ _____ _____
Bearing _____ _____ _____ _____
Distance _____ _____ _____ _____

Original Evidence Found

Year of search _____ By _____
Monument found _____

Original Bearing Trees Found

Species _____ _____ _____ _____
Diameter _____ _____ _____ _____
Bearing _____ _____ _____ _____
Distance _____ _____ _____ _____

Subsequent Corner Restoration

Year surveyed _____ By _____
Where filed or recorded _____
Monument _____
(Original, concrete post, iron rod, etc...)

Bearing Trees, Reference Objects

Species _____ _____ _____ _____
Diameter _____ _____ _____ _____
Bearing _____ _____ _____ _____
Distance _____ _____ _____ _____

Evidence of Subsequent Corner Restoration Found

Year of search 2000 By VHM
No evidence recovered.

Bearing Trees, Reference Objects

_____ _____ _____ _____
_____ _____ _____ _____
_____ _____ _____ _____
_____ _____ _____ _____

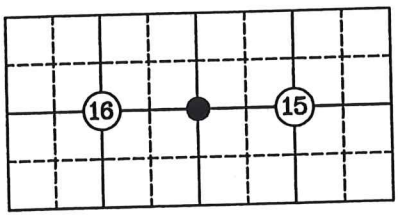

At time of search:
1. Did you have the record description? Yes _____ No _____
2. How was search area located? pacing, chaining, photo, maps, etc. _____
3. Man hours spent in search _____
4. Do you think additional search might recover evidence? Yes _____ No _____
5. Signature _____

Relation of Evidence to Record Features Along Section Lines

Section line to sections _____ _____ _____ _____
Object _____ _____ _____ _____
Record Distance _____ _____ _____ _____
Measured Distance _____ _____ _____ _____

Other Evidence

Describe evidence of use and occupation such as roads, fences, clearings, timber cutting lines, plantations, etc... Cite source of testimony, If any. _____

Perpetuation Record

Monument and accessories established. Include brief description of area. Set 1" by 48" steel pin with 2¼" aluminum cap.

Pin Oak W/Sign
6"
N 7° W
12.5'

Certified corner restoration certificate prepared Yes _____ No _____
Filed in county records at _____ Date _____ County No. _____
Identified on aerial photo No. _____ Which is filed at _____

13-K

Book 5
PAGE 33

HARRISON COUNTY SURVEYOR
CORNER MONUMENT RECOVERY & REFERENCE RECORD

TWNSHP: 2S RANGE: 4E SECTION: 1/4 CORNER SEC 16 CORNER REF. I.D.: K-13
DATE: ___/___/2000

MONUMENT INFORMATION

LOCATION: 1/4 Corner Common to Sec 15 + 16

DESCRIPTION: Set 1"x48" steel pin w/2 1/4" Aluminum cap

ADDITIONAL DISTINGUISHING CHARACTERISTICS: _____

SIGN PLACED: ( ) YES DATE: ___/___/___

WITNESS MARKERS

	TYPE	SIGN	BLAZE	ADDITION DESCRIPTION
1.	Pin Oak w/sign	(x)	( )	N 70° W 12.5'
2.		( )	( )	
3.		( )	( )	

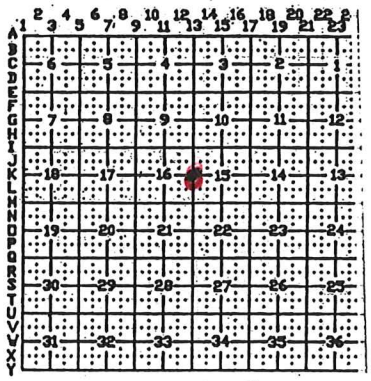

RECOVERED BY: UHM DATE: ___/___/2000
DATE: ___/___/___
DATE: ___/___/___

REFERENCED BY: TOB DATE: ___/___/___
DATE: ___/___/___
DATE: ___/___/___

RECORDED IN PERPETUATION RECORDS BOOK:
BY: _____ DATE: ___/___/___

HARRISON COUNTY

13-L

CORNER L-13 TOWNSHIP 2 S RANGE 4 EAST 2ND PRINCIPAL MERIDIAN

LOCATION	DESCRIPTION OF MONUMENT	DESCRIPTION OF REFERENCE	DISTANCE FROM CORNER	BEARING FROM CORNER	DATE CHECKED	CHECKED BY	FIELD BOOK	REMARKS
SE Corner NE¼ of SE¼ Section 16	5/8" Steel Pin w/Cap Set	Carsonite Post	0.3'	West	2000	VHM	Bk. 5 pg. 37	
		18" Hickory	21.4"	N 17 W	"	"		

Book 5
page 37

LAND CORNER RECORD
(RECTANGULAR SURVEYS)

13-L

Harrison Co. Index No. L-13

T 2 S R 4 E _____ Mer. N.F. _____ County Harrison State Indiana
S 1/16 Corner common to sections 15 and 16

EXISTING SURVEYS

Original Government Survey

Year surveyed 1805
Original monument None
(wood post, stone, pile of stones, etc.)

Bearing Trees
Species
Diameter
Bearing
Distance

Original Evidence Found

Year of search _____ By _____
Monument found _____

Original Bearing Trees Found
Species
Diameter
Bearing
Distance

Subsequent Corner Restoration

Year surveyed _____ By _____
Where filed or recorded _____
Monument _____
(Original, concrete post, iron rod, etc...)

Bearing Trees, Reference Objects
Species
Diameter
Bearing
Distance

Evidence of Subsequent Corner Restoration Found

Year of search 2000 By VHM

Bearing Trees, Reference Objects

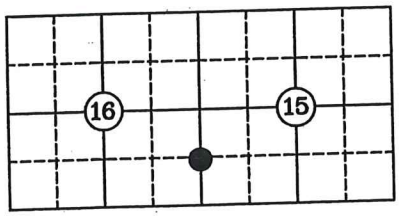

At time of search:
1. Did you have the record description? Yes X No _____
2. How was search area located? pacing, chaining, photo, maps, etc. Surveying
3. Man hours spent in search 2
4. Do you think additional search might recover evidence? Yes _____ No X
5. Signature _____

Relation of Evidence to Record Features Along Section Lines

Section line to sections
Object
Record Distance
Measured Distance

Other Evidence

Describe evidence of use and occupation such as roads, fences, clearings, timber cutting lines, plantations, etc... Cite source of testimony, If any.

Perpetuation Record

Monument and accessories established. Include brief description of area. Set 5/8" by 30" steel pin with cap.

Carsonite Post	Hickory
West	18"
0.3'	N 17° W
	21.4'

Certified corner restoration certificate prepared Yes _____ No _____
Filed in county records at _____ Date _____ County No. _____
Identified on aerial photo No. _____ Which is filed at _____

13-L

HARRISON COUNTY SURVEYOR PAGE 37
CORNER MONUMENT RECOVERY & REFERENCE RECORD

TWNSHP: 2S RANGE: 4-E SECTION: 16 CORNER REF. I.D.: L-13
DATE: ___/___/2000

MONUMENT INFORMATION

LOCATION: S 1/16 CORNER COMMON TO SEC. 15 & 16

DESCRIPTION: Set 5/8" x 30" steel pin w/ cap

ADDITIONAL DISTINGUISHING CHARACTERISTICS: ____

SIGN PLACED: ( ) YES DATE: ___/___/___

WITNESS MARKERS

TYPE	SIGN	BLAZE	ADDITION DESCRIPTION
1. CARSONITE POST	( )	( )	W 13'
2. HICKORY	( )	( )	N 17° W 21.4'
3.	( )	( )	

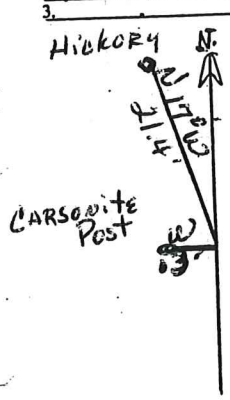



RECOVERED BY: UHM DATE: ___/___/2000
DATE: ___/___/___
DATE: ___/___/___

REFERENCED BY: TDB DATE: ___/___/___
DATE: ___/___/___
DATE: ___/___/___

RECORDED IN PERPETUATION RECORDS BOOK:
BY: ____ DATE: ___/___/___

HARRISON CO TY

13-M

CORNER M-13 TOWNSHIP 2 S RANGE 4 EAST 2ND PRINCIPAL MERIDIAN

LOCATION	DESCRIPTION OF MONUMENT	DESCRIPTION OF REFERENCE	DISTANCE FROM CORNER	BEARING FROM CORNER	DATE CHECKED	CHECKED BY	FIELD BOOK	REMARKS
Common Corner 15,16,21,22	1" Steel Pin w/alum.cap Set	Fence Post Corner w/sign	4.5'	N 52 E	2000	VHM	Bk. 5 pg.39	

LAND CORNER RECORD
(RECTANGULAR SURVEYS)

Book 5 page 34

13-M

Harrison Co. Index No. M-13

T 2 S R 4 E _____ Mer. N.F._____ County Harrison State Indiana
Section _____ Corner common to sections 15, 16, 21 and 22

EXISTING SURVEYS

Original Government Survey

Year surveyed 1805
Original monument Wood Post
(wood post, stone, pile of stones, etc.)

Bearing Trees
Species _____
Diameter _____
Bearing _____
Distance _____

Original Evidence Found

Year of search _____ By _____
Monument found _____

Original Bearing Trees Found
Species _____
Diameter _____
Bearing _____
Distance _____

Subsequent Corner Restoration

Year surveyed _____ By _____
Where filed or recorded _____
Monument _____
(Original, concrete post, iron rod, etc...)

Bearing Trees, Reference Objects
Species _____
Diameter _____
Bearing _____
Distance _____

Evidence of Subsequent Corner Restoration Found

Year of search 2000 By VHM
No evidence recovered.

Bearing Trees, Reference Objects

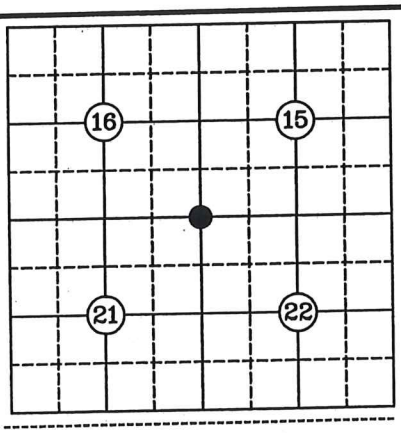

At time of search:
1. Did you have the record description? Yes X No _____
2. How was search area located? pacing, chaining, photo, maps, etc. Surveying
3. Man hours spent in search 4
4. Do you think additional search might recover evidence? Yes _____ No X
5. Signature _____

Relation of Evidence to Record Features Along Section Lines

Section line to sections _____
Object _____
Record Distance _____
Measured Distance _____

Other Evidence

Describe evidence of use and occupation such as roads, fences, clearings, timber cutting lines, plantations, etc... Cite source of testimony, If any. _____

Perpetuation Record

Monument and accessories established. Include brief description of area. Set 1" by 48" steel pin with 2¼" aluminum cap.

Fence Corner Post
With Sign
N 52° E
4.5'

Certified corner restoration certificate prepared Yes _____ No X
Filed in county records at _____ Date _____ County No. _____
Identified on aerial photo No. _____ Which is filed at _____

13-M

Book 5 page 34

HARRISON COUNTY SURVEYOR
CORNER MONUMENT RECOVERY & REFERENCE RECORD

TWNSHP: 2S RANGE: 4E SECTION: ____ CORNER REF. I.D.: M-13
DATE: ___/___/2000

MONUMENT INFORMATION

LOCATION: Common Corner 15, 16, 21, 22

DESCRIPTION: Set 1"x48" steel pin w/ 2 1/4" cap

ADDITIONAL DISTINGUISHING CHARACTERISTICS: ____

SIGN PLACED: ( ) YES DATE: ___/___/___

WITNESS MARKERS

	TYPE	SIGN	BLAZE	ADDITION DESCRIPTION
1.	Fence Corner Post	(X)	( )	N 52° E 4.5'
2.		( )	( )	
3.		( )	( )	

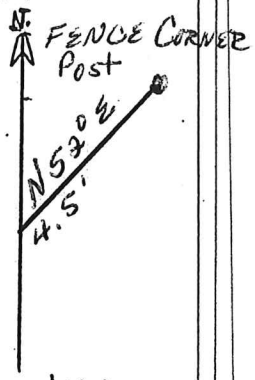

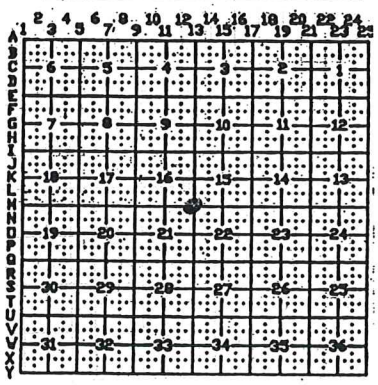

RECOVERED BY: UHM DATE: ___/___/2000
DATE: ___/___/___
DATE: ___/___/___

REFERENCED BY: TDB DATE: ___/___/___
DATE: ___/___/___
DATE: ___/___/___

RECORDED IN PERPETUATION RECORDS BOOK:
BY: ____ DATE: ___/___/___

CORNER RECORD

PAGE _____

13-S

HARRISON COUNTY

CORNER 13-S TOWNSHIP 2 SOUTH RANGE 4 EAST 2 ND PRINCIPAL MERIDIAN

LOCATION	DESCRIPTION OF MONUMENT	DESCRIPTION OF REFERENCE	DISTANCE FROM CORNER	BEARING FROM CORNER	DATE CHECKED	CHECKED BY	FIELD BOOK	REMARKS
NW Corner of SW¼ S 27	Stone	24" Dia. Tree	28.55	S84-18W	4-15-81	G.S.	#1 PG. 11	Sign Placed
		18"Oak	38.48	N43-29E	4-15-81	G.S.		Sign Placed
		~~8" Oak~~	~~18.67~~	~~S56-34E~~	~~4-15-81~~	~~G.S.~~		Sign Placed

13-S

AN Ref. stone T-1h

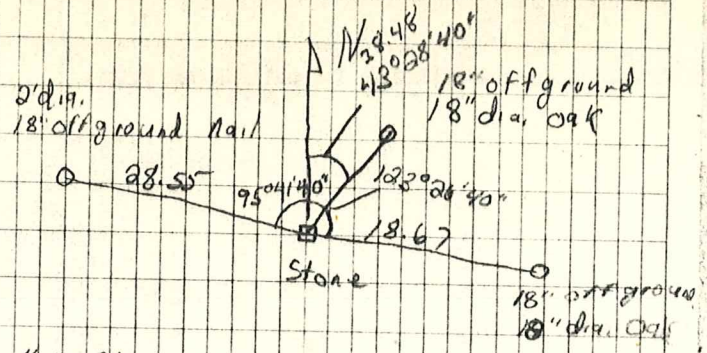

4-15-81

Party Chief Greg Spears

Head Chain Mark Arnold

Rear Chain Marion Moses

Stone has metal post with sign

all trees have been blazed

nails in blazed area

Trees have witness signs.

Stone is out of ground .30'

sec. 27 T-25R-4E

NW cor. of SW quarter

13-S

DIETZGEN NO. 385-3

13-T

CORNER RECORD

PAGE _____

HARRISON COUNTY

CORNER 13-T TOWNSHIP 2 SOUTH RANGE 4 EAST 2 ND PRINCIPAL MERIDIAN

LOCATION	DESCRIPTION OF MONUMENT	DESCRIPTION OF REFERENCE	DISTANCE FROM CORNER	BEARING FROM CORNER	DATE CHECKED	CHECKED BY	FIELD BOOK	REMARKS
N.W. Corner SW¼, SW¼ Section 27	Stone	20" Maple	16.25	N75-2W	4-16-81	G.S.	#1 Pg. 13	Sign Placed
		30" Oak	6.17	N0-6W	4-16-81	G.S.		Sign Placed
		14" Shell-bark	33.21	N11-58E	4-16-81	G.S.		Sign Placed

13-T

4-16-81

middle stone

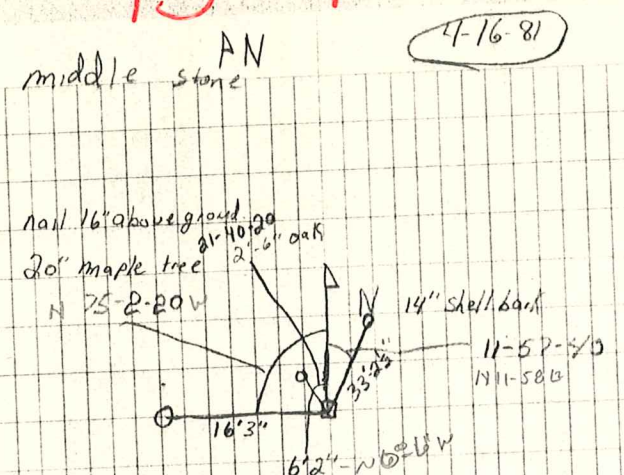

party chief - Greg Spears
Head chain - Carey Mathes
Rear Chain - Marvin Moores

NW cor. of SW. quarter of SW quarter Sec. 22 T-25 R-4E

stone has metal post with sign
all trees have been blazed
nails in blazed area
trees have witness signs
stone is out of ground .75

+ 1/2 hr.

DIETZGEN NO. 385-3

13-U

CORNER RECORD

HARRISON COUNTY

PAGE _____

CORNER 13-U TOWNSHIP 2 SOUTH RANGE 4 EAST 2 ND PRINCIPAL MERIDIAN

LOCATION	DESCRIPTION OF MONUMENT	DESCRIPTION OF REFERENCE	DISTANCE FROM CORNER	BEARING FROM CORNER	DATE CHECKED	CHECKED BY	FIELD BOOK	REMARKS
S.W. Corner S.W¼ Section S27	Stone	--------	22.42	N12-41E	4-16-81	G.S.	#1 PG. 12	Sign Placed
		16" Elm	83.87	N45-12E	4-16-81	G.S.		Sign Placed
		12" Poplar	24.12	N72-9E	4-16-81	G.S.		Sign Placed

13-U

1-½ hr. 4-16-81

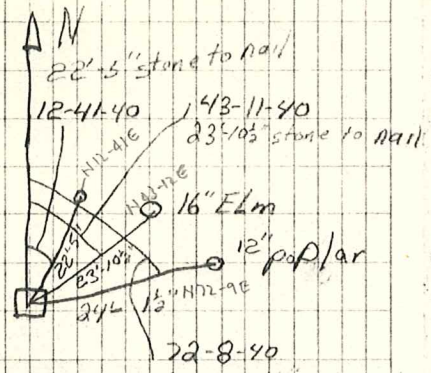

nails 16" above ground
stone is Flush with ground

Party Chief - Greg Spears
Head Chain - Corey Mathes
Rear Chain - Marvin Moses

SW cor. of SW quarter
sec. 27, T.2S R.4E
stone has metal post with sign
all trees have been blazed
nails in blazed area
trees have witness signs
stone is flush with ground

DIETZGEN NO. 385-3

13-Y

HARRISON COUNTY

CORNER 13-Y TOWNSHIP 2 RANGE 4 EAST 2ND PRINCIPAL MERIDIAN

LOCATION	DESCRIPTION OF MONUMENT	DESCRIPTION OF REFERENCE	DISTANCE FROM CORNER	BEARING FROM CORNER	DATE CHECKED	CHECKED BY	FIELD BOOK	REMARKS
S.E. CORNER SECTION 33	STONE FOUND IN CORN FIELD METAL POST WITH WITTNESS SIGN #4 REBAR							
		4" REBAR	331.01'	S82-59-52E	8-18-94	T.B.	#4 PG.47	SIGN PLACED
		4" REBAR	24.2	1.0'				SIGN PLACED
		RAIL ROAD TRACKS	338.53'	N88-54-42W				SIGN PLACED

13-Y

Page 47 13-Y

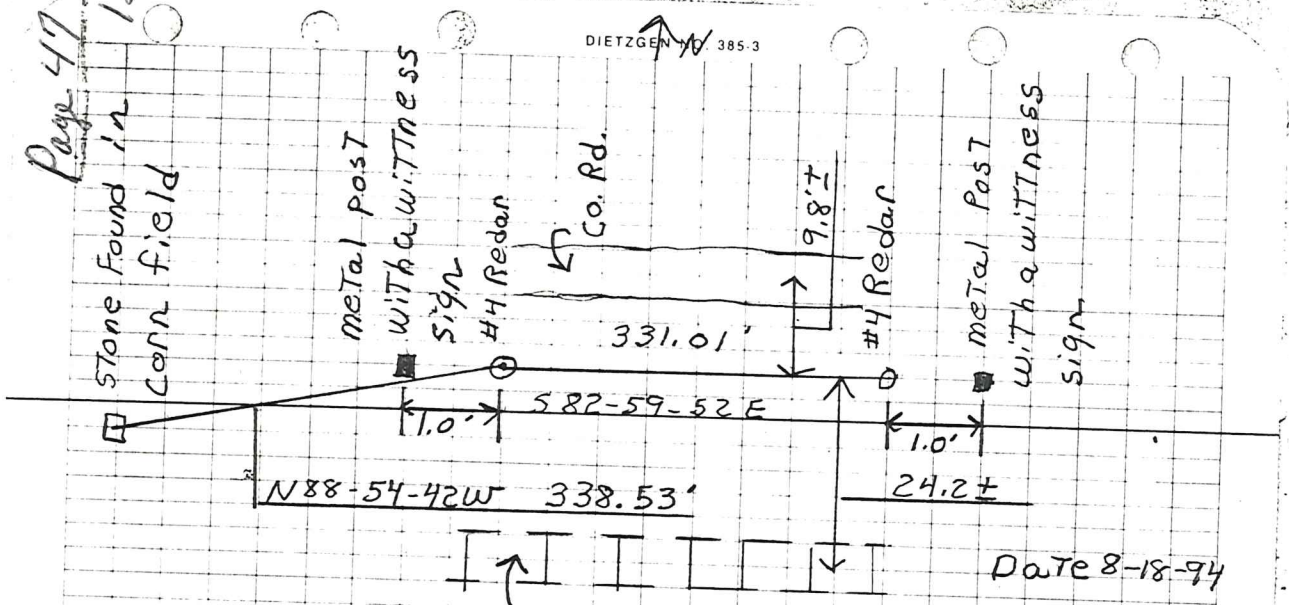

Date 8-18-94

Party Chief T. Brown
Head Chain R. Mills
Rear Chain J. Toole

SE. Cor. Sect 33
T25 R4E

14-R

HARRISON COUNTY

CORNER 14-R TOWNSHIP 2 SOUTH RANGE 4 EAST 2 ND PRINCIPAL MERIDIA

LOCATION	DESCRIPTION OF MONUMENT	DESCRIPTION OF REFERENCE	DISTANCE FROM CORNER	BEARING FROM CORNER	DATE CHECKED	CHECKED BY	FIELD BOOK	REMARKS
S.W. Corner N.E¼ N.W¼ Section 27	Stone is underground top broken off stone marked with 1" pipe and metal post	11" beech		East	12-17-85	T.B.	#3 Pg29	Sign Placed
		13" Beech	28.71	S70-10-0E	12-17-85	T.B.		Sign Placed
		36" Beech	25.36	S28-10-0W	12-17-85	T.B.		Sign Placed

DIETZGEN NO. 385-3

All Trees have a blaze with a allumium nail in middle, All Trees have a wittness sign.

Party Chief T. Brown

Head Chain A. Clements

Rear Chain M. Riley

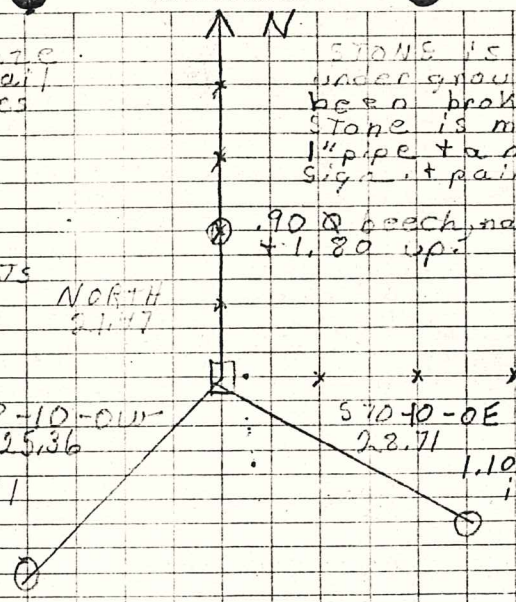

STONE is .40 x .30 + .20 under ground. Top has been broken off. Stone is marked with a 1" pipe + a metal post + sign. It painted blue.

14-R

Date 12-17-85

S.W. Corner, NE¼, NW¼

Section 27, T25, R48

PAGE 28
14-R

HARRISON CO TY

15-K

CORNER K-15 TOWNSHIP 2 S RANGE 4 EAST 2ND PRINCIPAL MERIDIAN

LOCATION	DESCRIPTION OF MONUMENT	DESCRIPTION OF REFERENCE	DISTANCE FROM CORNER	BEARING FROM CORNER	DATE CHECKED	CHECKED BY	FIELD BOOK	REMARKS
Center Corner SECTION 15	Road Nail	Power Pole unmarked	25.8'	N 36 W	9-23-03	RAG MAK	Bk.5 pg. 34	
		Tele. Pole	28.1'	S 84 E	"	"		Witness Sign Set
		7" Walnut unmarked	74.9"	S 12 E	"	"		

Corner is situated in centerline Walk Drive between two (2) crushed stone drives to East # 9480 and 9540.

Book 5
Page 34

LAND CORNER RECORD
(RECTANGULAR SURVEYS)

15-K

Harrison Co. Index No. K-15

T 2 S R 4 E _____ Mer. N.F. _____ County Harrison State Indiana
Center 1/4 _____ Corner common to sections 15 and _____

EXISTING SURVEYS

Original Government Survey

Year surveyed 1805
Original monument _____
(wood post, stone, pile of stones, etc.)

Bearing Trees

Species _____
Diameter _____
Bearing _____
Distance _____

Original Evidence Found

Year of search _____ By _____
Monument found _____

Original Bearing Trees Found

Species _____
Diameter _____
Bearing _____
Distance _____

Subsequent Corner Restoration

Year surveyed _____ By _____
Where filed or recorded _____
Monument _____
(Original, concrete post, iron rod, etc...)

Bearing Trees, Reference Objects

Species _____
Diameter _____
Bearing _____
Distance _____

Evidence of Subsequent Corner Restoration Found

Year of search 2003 By _____
Recovered road nail.

Bearing Trees, Reference Objects

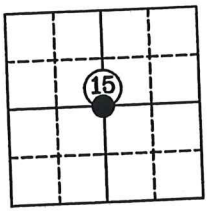

At time of search:
1. Did you have the record description? Yes _____ No _____
2. How was search area located? pacing, chaining, photo, maps, etc. _____
3. Man hours spent in search _____
4. Do you think additional search might recover evidence? Yes _____ No _____
5. Signature _____

Relation of Evidence to Record Features Along Section Lines

Section line to sections _____
Object _____
Record Distance _____
Measured Distance _____

Other Evidence

Describe evidence of use and occupation such as roads, fences, clearings, timber cutting lines, plantations, etc... Cite source of testimony, If any. Corner is situated in centerline Walk Drive between two (2) crushed stone drives to East #9480 and 9540.

Perpetuation Record

Monument and accessories established. Include brief description of area.

Power Pole	Telephone Pole	Walnut
N 36° W	S 84° E	7"
25.8'	28.1'	S 12° E
Unmarked	Set Witness Sign	74.9'
		Unmarked

Certified corner restoration certificate prepared Yes _____ No _____
Filed in county records at _____ Date _____ County No. _____
Identified on aerial photo No. _____ Which is filed at _____

15-K

Book 5
Page 34

HARRISON COUNTY SURVEYOR
CORNER MONUMENT RECOVERY & REFERENCE RECORD

TWNSHP: 2S RANGE: 4E SECTION: 15

CORNER REF. I.D.: K-15
DATE: 9/23/03

MONUMENT INFORMATION

LOCATION: CENTER CORNER SEC 15

DESCRIPTION: RECOVERED ROAD NAIL

ADDITIONAL DISTINGUISHING CHARACTERISTICS: CORNER IS SITUATED IN CENTERLINE WALK DRIVE BETWEEN 2 CRUSHED STONE DRIVES TO EAST # 9480 + 9540

SIGN PLACED: ( ) YES DATE: / /

WITNESS MARKERS

TYPE	SIGN	BLAZE	ADDITION DESCRIPTION
1. POWER POLE	( )	( ) N36°W	25.8'
2. TELEPHONE POLE	⊗	( ) S 84°E	28.1'
3. WALNUT	( )	( ) S 12°E	74.9'

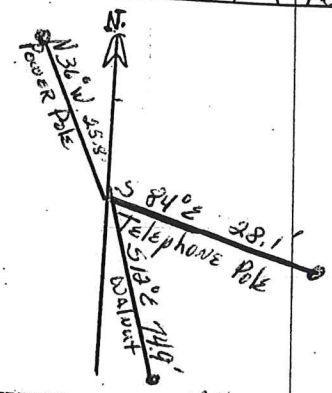



RECOVERED BY: VHM DATE: 9/23/03
DATE: / /
DATE: / /

REFERENCED BY: TOB DATE: / /
DATE: / /
DATE: / /

RECORDED IN PERPETUATION RECORDS BOOK:
BY: DATE: / /

LAND CORNER RECORD
(RECTANGULAR SURVEYS)

17-I

Harrison County Surveyor's Reference Index Number: I-17

T 2 S R 4 E 2nd Mer., County Harrison State Indiana

Section Corner common to Sections 10, 11, 14 and 15

EXISTING SURVEYS	
Picture/Sketch	Picture/Sketch
No Original Government Survey Evidence Recovered	Evidence of Subsequent Corner Restoration Found
N/A	Year of search 2017 By VHM Recovered survey nail, 0.3' deep, in Nadorff Road, 6 feet South of North edge of pavement at prominent cultural mound to the South. Corner is 50'± West of drive to the South and 330' West of "T" intersection with Cross Creek Drive.

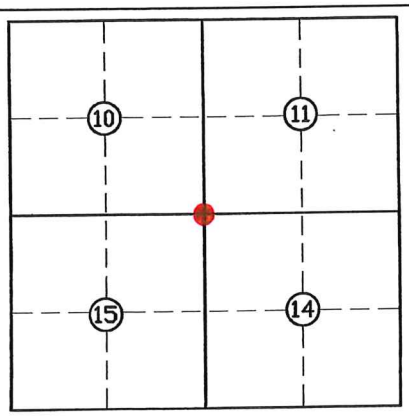

Signature Vint H.M.

Date: 07/28/2017

Perpetuation Record

Monument and accessories established. Include brief description of area. Replaced nail with #5 X 1.25', set 0.2' deep and set a mag hub in concrete plug over monument. Corner accessories established:
West end of 15" CMP, S 63° E, 35.10'.
Sugar, 22", S 4° E, 28.65', MN + 0.6' on East side.
Highway Sign, S 58° W, 26.10' with Harrison County Surveyor's sign.
W. Oak, 41", N 60° E, 22.79', MN + 3' in South crown root.

Resource Grade
N: 1128404
E: 217942

Harold G. Klinstein Surveyor 8-8-17

17-Y

HARRISON COUNTY

CORNER 17-Y TOWNSHIP 2 RANGE 4 EAST 2ND PRINCIPAL MERIDIAN

LOCATION	DESCRIPTION OF MONUMENT	DESCRIPTION OF REFERENCE	DISTANCE FROM CORNER	BEARING FROM CORNER	DATE CHECKED	CHECKED BY	FIELD BOOK	REMARKS
S.E. CORNER SECTION 34	#4 REBAR IS MARKED	3' TRIPPLE MAPLE	56.8	N42-40-0E	9-9- 94	T.B.	#4 PG.48	SIGN PLACED
WITH METAL POST AND SIGN		2.4'MAPLE	58.08	N85-07-0E				SIGN PLACED
		1.10 MAPLE	45.40	S89-20-0E				SIGN PLACED

117-4

DIETZGEN NO. 385-3

Date 9-09-94

All Trees have a Blaze with a allumium in middle.

All Trees have a wittness sign

#4 rebar is marked with a metal Post + Sign

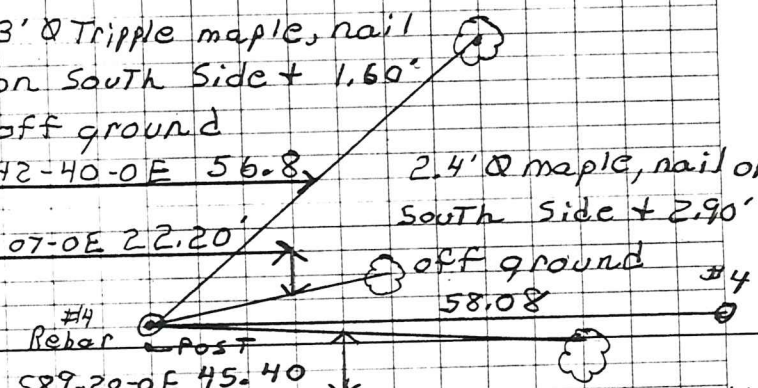

Party Chief T. Brown
Head Chain R. Mills
Rear Chain D. Fawler

SE Cor. Sect. 34
T2S R4E

Page 48

21-C

HARRISON CO TY

CORNER C-21 TOWNSHIP 2 S RANGE 4 EAST 2ND PRINCIPAL MERIDIAN

LOCATION	DESCRIPTION OF MONUMENT	DESCRIPTION OF REFERENCE	DISTANCE FROM CORNER	BEARING FROM CORNER	DATE CHECKED	CHECKED BY	FIELD BOOK	REMARKS
SE Corner NE¼ Sec.2	Magnetic Nail	20" Hackberry Ex. Wit. Sign	23.6'	N 44 W	9-23-03	RAG MAK	Bk. 5 pg.25	
		Power Post unmarked	42.8'	S 65 W	"	"		
		27" B. Oak Ex. Wit. Sign To BM TT39 USGS	53.1'	N 78 W	"	"		

LAND CORNER RECORD
(RECTANGULAR SURVEYS)

21-C

Book 5
Page 25

Index No. C-21 Harrison Co. Index No. C-21

T 2 S R 4 E _____ Mer. N.F. _____ County Harrison State Indiana
1/4 Corner common to sections 1 and 2

EXISTING SURVEYS

Original Government Survey

Year surveyed 1805
Original monument _____
(wood post, stone, pile of stones, etc.)

Bearing Trees
Species _____
Diameter _____
Bearing _____
Distance _____

Original Evidence Found

Year of search _____ By _____
Monument found _____

Original Bearing Trees Found
Species _____
Diameter _____
Bearing _____
Distance _____

Subsequent Corner Restoration

Year surveyed _____ By _____
Where filed or recorded _____
Monument _____
(Original, concrete post, iron rod, etc...)

Bearing Trees, Reference Objects
Species _____
Diameter _____
Bearing _____
Distance _____

Evidence of Subsequent Corner Restoration Found

Year of search 2003 By _____
Magnetic masonry nail set over reading in covered plug in pavement.

Bearing Trees, Reference Objects

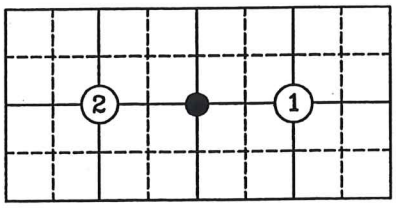

Relation of Evidence to Record Features Along Section Lines
Section line to sections _____
Object _____
Record Distance _____
Measured Distance _____

Other Evidence
Describe evidence of use and occupation such as roads, fences, clearings, timber cutting lines, plantations, etc... Cite source of testimony, If any. Corner is situated in intersection of Coentush Road and E. Bradford Road, 4 feet East and 5 feet North of centerline-centerline.

At time of search:
1. Did you have the record description? Yes _____ No _____
2. How was search area located? pacing, chaining, photo, maps, etc. _____
3. Man hours spent in search _____
4. Do you think additional search might recover evidence? Yes _____ No _____
5. Signature _____

Perpetuation Record
Monument and accessories established. Include brief description of area.

Hackberry	Power Pole	B. Oak
20"	S 65° W	27"
N 44° W	42.8'	N 78° W
23.6'	Unmarked	53.1'
Ex. Witness Sign		Ex. Witness Sign To BM TT39 USGS

Certified corner restoration certificate prepared Yes _____ No _____
Filed in county records at _____ Date _____ County No. _____
Identified on aerial photo No. _____ Which is filed at _____

21-C

PAGE 25

HARRISON COUNTY SURVEYOR
CORNER MONUMENT RECOVERY & REFERENCE RECORD

TWNSHP: 25 RANGE: 4E SECTION: SE-NE-SEC2 CORNER REF. I.D.: C-21

DATE: ___/___/03

MONUMENT INFORMATION

LOCATION: 1/4 CORNER COMMON TO SECTION 1 & 2

DESCRIPTION: MAGNETIC MASONRY NAIL SET OVER READING IN COVERED PLUG IN PAVEMENT

ADDITIONAL DISTINGUISHING CHARACTERISTICS: _____

SIGN PLACED: ( ) YES DATE: ___/___/___

WITNESS MARKERS

TYPE	SIGN	BLAZE	ADDITION DESCRIPTION
1. HACKBERRY	(X)	( )	N 44° W 23.6'
2. POWER POLE	( )	( )	S 65° W 42.8'
3. B-OAK	(X)	( )	EX WITH SIGN & BM TT39 4565

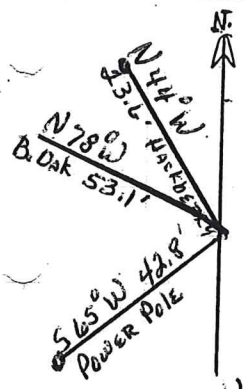



RECOVERED BY: UHM DATE: ___/___/2003

DATE: ___/___/___

DATE: ___/___/___

REFERENCED BY: TOB DATE: ___/___/___

DATE: ___/___/___

DATE: ___/___/___

RECORDED IN PERPETUATION RECORDS BOOK:

BY: _____ DATE: ___/___/___

LAND CORNER RECORD
(RECTANGULAR SURVEYS)

21-E

Harrison County Surveyor's Reference Index Number: E-21

T 2 S R 4 E 2nd Mer., County Harrison State Indiana

Section Corner common to Sections 1, 2, 11 and 12

EXISTING SURVEYS	
Picture/Sketch	Picture/Sketch
No Original Government Survey Evidence Recovered	Evidence of Subsequent Corner Restoration Found
See Plat Book 4, Page 20.	Year of search 2017 By VHM Recovered railroad spike, 0.3' deep in Coen Road at crushed stone driveway to the West.

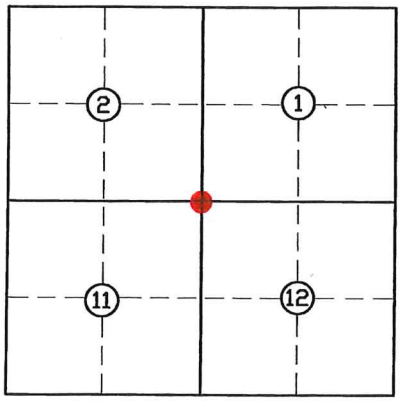

Perpetuation Record

Monument and accessories established. Include brief description of area. Set 2½" magnetic nail in concrete plug over monument. The corner position is supported by very old and prominent cultural features in the vicinity and by measurements to adjacent corners. Corner accessories established:
Chestnut Oak, 21", N 45° W, 24.03', MN + 0.6' on Northeast side.
Sugar, 15", N 71° E, 15.85', MN in North crown root.
#5 Rebar, East, 23.10' at fence corner post.
X-tie, S 69° E, 23.80' to bottom nail of Harrison County Surveyor's sign.

N: 1133616.08
E: 223201.05

Signature Vick H. M

Date: 07/28/2017

Harold R. Christian Surveyor 8-8-17