HARRISON COUNTY CORNER REFERENCE

TOWNSHIP 2 SOUTH RANGE 2 EAST

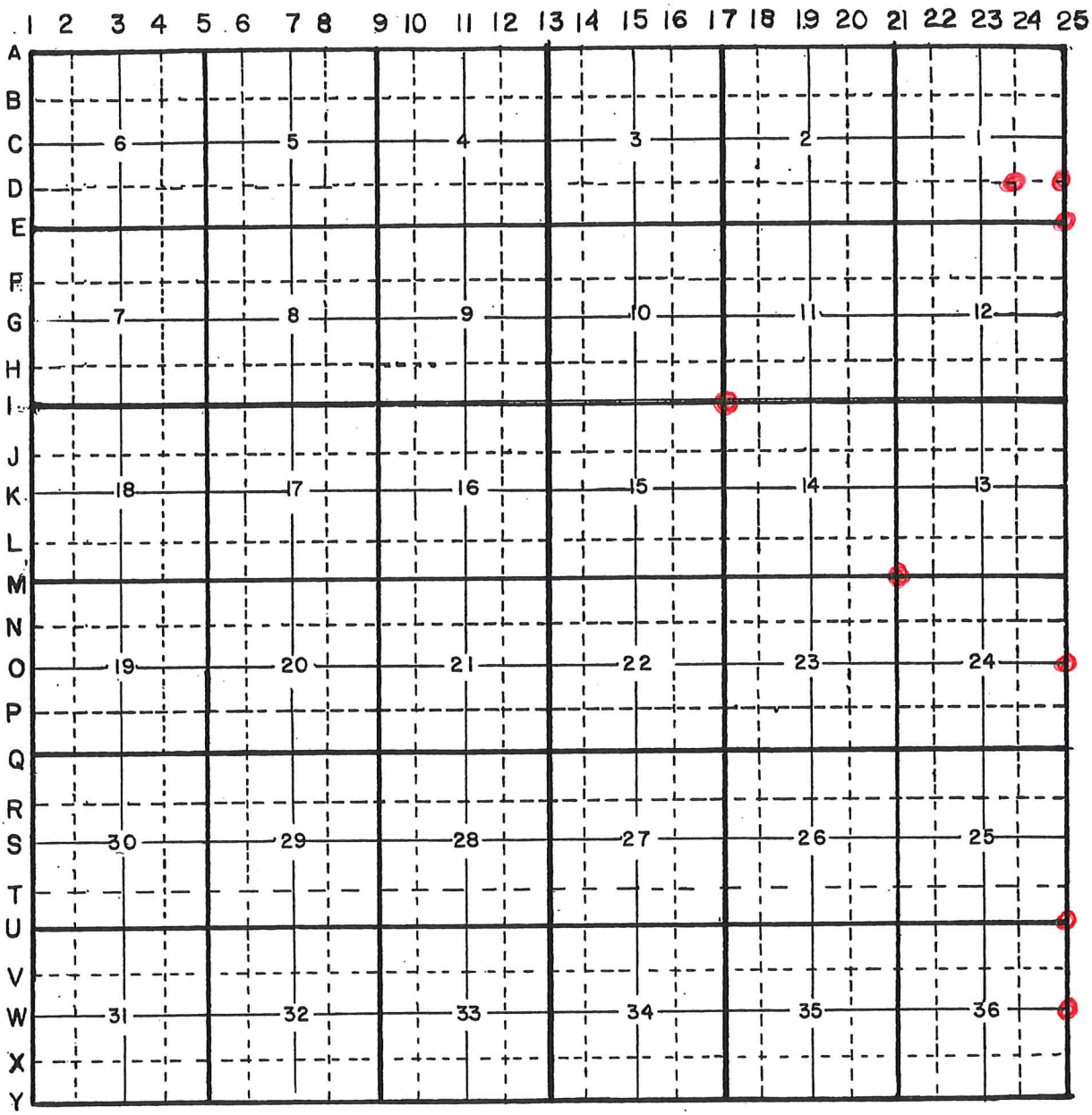

HARRISON COUNTY

17-I

CORNER 17-I TOWNSHIP 2 RANGE 2 EAST 2ND PRINCIPAL MERIDIAN

LOCATION	DESCRIPTION OF MONUMENT	DESCRIPTION OF REFERENCE	DISTANCE FROM CORNER	BEARING FROM CORNER	DATE CHECKED	CHECKED BY	FIELD BOOK	REMARKS
N.W. Corner								
Sec.14	Stone	0. 90' Oak	15.13	N43-20-0E	10-30-90	T.B.	#4Pg20	Sign Placed
	Private Road							
		0.60' Oak	44.30	S56-20-0W	10-30-90	T.B.		Sign Placed
		1.o' Popular	43.50	N24-40W	10-30-90	T.B.		Sign Placed

1M-I

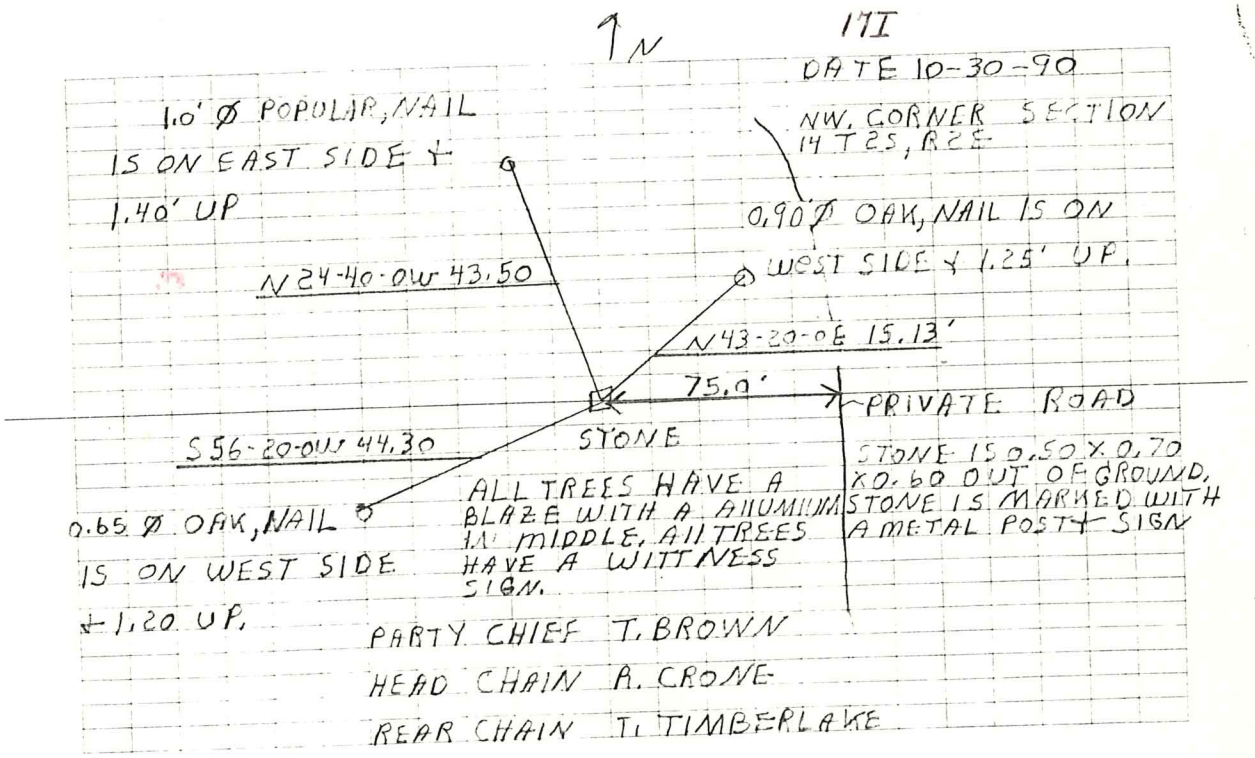

N
1MI
DATE 10-30-90
NW. CORNER SECTION 14 T2S, R2E
1.0' Ø POPULAR, NAIL IS ON EAST SIDE + 1.40' UP
0.90' Ø OAK, NAIL IS ON WEST SIDE + 1.25' UP.
N 24-40-0W 43.50
N 43-20-0E 15.13'
75.0'
PRIVATE ROAD
STONE
S 56-20-0W 44.30
STONE IS 0.50 X 0.70 X 0.60 OUT OF GROUND. STONE IS MARKED WITH A METAL POST + SIGN
ALL TREES HAVE A BLAZE WITH A ALLUMIUM IN MIDDLE. ALL TREES HAVE A WITTNESS SIGN.
0.65 Ø OAK, NAIL IS ON WEST SIDE + 1.20 UP.
PARTY CHIEF T. BROWN
HEAD CHAIN R. CRONE
REAR CHAIN T. TIMBERLAKE

CORNER RECORD

PAGE _____

HARRISON COUNTY

21-M

CORNER 21-M TOWNSHIP 2 SOUTH RANGE 2 EAST 2 ND PRINCIPAL MERIDIAN

LOCATION	DESCRIPTION OF MONUMENT	DESCRIPTION OF REFERENCE	DISTANCE FROM CORNER	BEARING FROM CORNER	DATE CHECKED	CHECKED BY	FIELD BOOK	REMARKS
N.E. Corner Section 23	Stone	7" Cherry	6.95	N58-20W	7-16-82	T.B.	#2 Pg.9	Sign Placed
		14" Walnut	26.82	S1-23E	7-16-82	T.B.		Sign Placed
		36" Ash	25.13	S88-11W	7-16-82	T.B.		Sign Placed

Date 7-16-82

P.C. T. Brown

H.C. D. Neal

R.C. P. Primavera

.60' Ø Cherry nail 2.2' up.

nail on south side

3' Ø Ash

nail 2.5' up + on

EAST side

NE. cor. sect 23

T25, R 2E

21-M

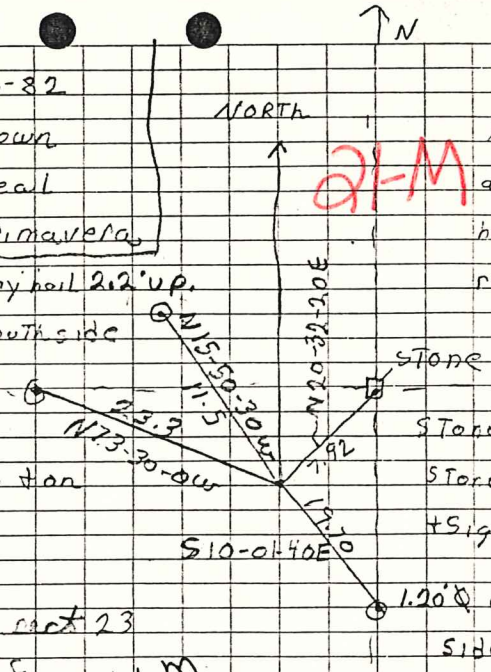

21-M

All Trees have a Blaze with a allum. nail in middle. All Trees have a witness sign + a blue ring.

Stone is .50 X .50 X .70 out of ground

Stone is marked with a metal post + Sign

1.20' Ø walnut nail 2.5' up + on west side

HARRISON COUNTY

CORNER 24-D 24-D TOWNSHIP 2 SOUTH RANGE 2 EAST 2 ND PRINCIPAL MERIDIA

LOCATION	DESCRIPTION OF MONUMENT	DESCRIPTION OF REFERENCE	DISTANCE FROM CORNER	BEARING FROM CORNER	DATE CHECKED	CHECKED BY	FIELD BOOK	REMARKS
N.E. Corner S.W.¼ S.E.¼ Section 1	Stone	12" Gum	49.80	N6-15-0E	5-84	T.B.	#2 Pg. 46	Sign Placed
			5.50	S81-58-0W	5-84	T.B.		Sign Placed
		7" Gum	9.90	N8-23-0W	5-84	T.B.		Sign Placed

DIETZGEN NO. 385-3

NE. Cor. SW¼, SE¼
Sect. 1 T2S, R1E

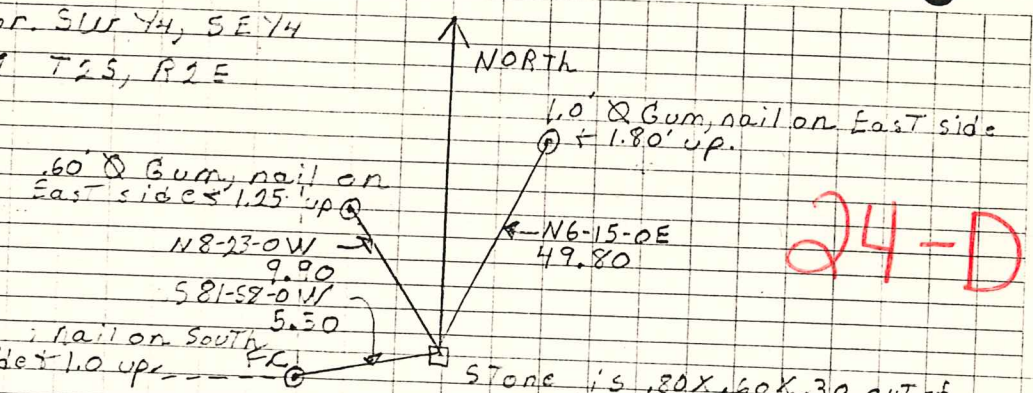

24-D

All Trees have a blaze
with a allumium in middle

All Trees + post have a
witness sign

Stone is .80 X .60 X .30 out of
ground. Stone is marked with a
metal post + sign on north side

Party Chief T. Brown
Head Chain A. Clements
Rear Chain M. Mosses

PAGE 46

24-D

25-D

HARRISON COUNTY

CORNER 25-D TOWNSHIP 2 SOUTH RANGE 2 EAST 2 ND PRINCIPAL MERIDIA

LOCATION	DESCRIPTION OF MONUMENT	DESCRIPTION OF REFERENCE	DISTANCE FROM CORNER	BEARING FROM CORNER	DATE CHECKED	CHECKED BY	FIELD BOOK	REMARKS
N.E. Corner, S.E.¼ S.E.¼ Section 1	#5 ReBar	13" Oak	28.40	N60-11-0E	5-84	T.B.	#2 Pg.44	Sign Placed
		8.4" Cedar	15.45	S35-47-0W	5-84	T.B.		Sign Placed
		12" Oak	21.05	N59-20-0W	5-84	T.B.		Sign Placed

DIETZGEN NO. 385-3

NE. Cor., SE¼, SE¼,

Sect 1 T 2S, R 2E

25-D

25-D

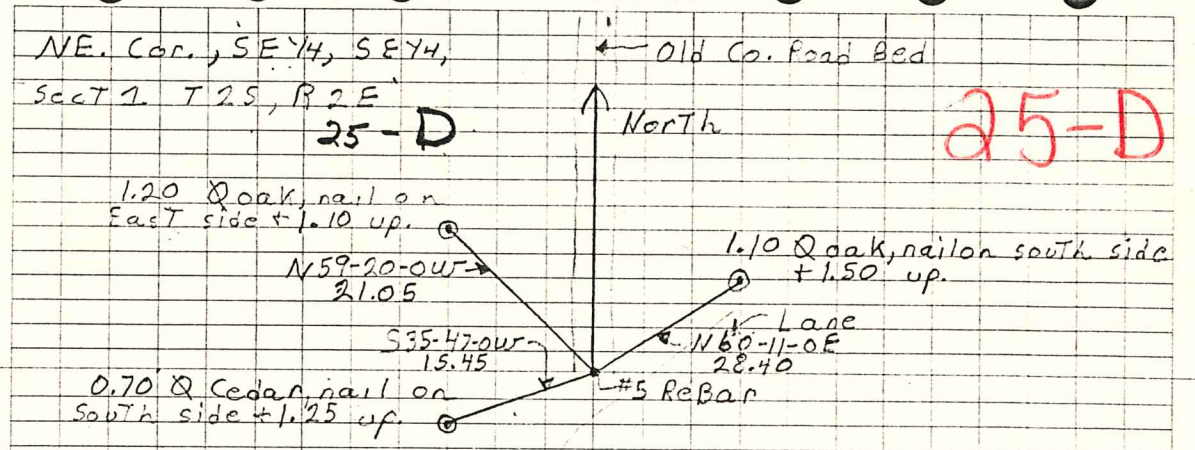

All Trees have a blaze with a allumium nail in middle.

All Trees have a wittness sign.

#5 ReBar is marked with metal post + sign on north side

Party Chief T. Brown

Head Chain A. Clements

Rear Chain M. Mosses

PAGE 44

HARRISON COUNTY

25-E

CORNER 25-E TOWNSHIP 2 SOUTH RANGE 2 EAST 2 ND PRINCIPAL MERIDIA

LOCATION	DESCRIPTION OF MONUMENT	DESCRIPTION OF REFERENCE	DISTANCE FROM CORNER	BEARING FROM CORNER	DATE CHECKED	CHECKED BY	FIELD BOOK	REMARKS
S.E. Corner Section 1	Stone	Tripple Black Oak	69.75	N7-26-0W	5-84	T.B.	#2 Pg. 45	Sign Placed
		Post	27.40	S20-47-0W	5-84	T.B.		Sign Placed
		Power Pole	44.30	N48-19-0W	5-84	T.B.		Sign Placed

DIETZGEN NO. 385-3

The Tree has a blaze with a allumium nail in middle.

The Tree, post, + power pole have a wittness sign

nail on EAST side P.P. + 1.20 up.

N48-19-0W 44.30

S 20-47-0W 27.40

nail on EAST side E.C. + 1.00' up.

S.E. Cor. Sect. 1

T2S, R2E

North

Tripple Black oak, Tree in middle

2.0 Q, nail on EAST side + 2.5 up.

N7-26-0W 69.75

25-E

LANE

R.R. CO. Road

LANE To Church

Party Chief T. Brown

Head Chain A. Clements

Rear Chain M. Mosses

25-E

PAGE 45

HARRISON COUNTY

25-0

CORNER 25-0 TOWNSHIP 2 SOUTH RANGE 2 EAST 2 ND PRINCIPAL MERIDIA

LOCATION	DESCRIPTION OF MONUMENT	DESCRIPTION OF REFERENCE	DISTANCE FROM CORNER	BEARING FROM CORNER	DATE CHECKED	CHECKED BY	FIELD BOOK	REMARKS
N.E. Corner S.E.¼ Section 24	Stone	Post		West	7-16-85	T.B.	#3 Pg.22	Sign Placed
		Post	1.50	West	7-16-85	T.B.		Sign Placed

DIETZGEN NO. 385-3

↑N

NE. Cor. SE¼, T2S, R2E

Sec. 24.

0-25

DATE 7-16-85

both post have a witness sign + a allumium nail as reference.

Party Chief T. Brown

Head Chain A. Clements

Rear Chain P. Primavera

2.10

Post nail is on west side + 1.20 up.

Stone is .40 X .40 X .40 out of ground

Stone is marked with a metal post + sign

1.50

Post nail is on west side + 1.30' up.

Page 22

0-25

25-U

HARRISON COUNTY

CORNER U-25 TOWNSHIP 2S RANGE 2E EAST 2ND PRINCIPAL MERIDIAN

LOCATION	DESCRIPTION OF MONUMENT	DESCRIPTION OF REFERENCE	DISTANCE FROM CORNER	BEARING FROM CORNER	DATE CHECKED	CHECKED BY	FIELD BOOK	REMARKS
NE Corner Section 36	#4 Rebar	26" W. Oak	18'	S	8-4-08	TOB	6/5	
		8" Sugar w/sign	20.5'	N 34 E				

25-U

TWNSHP: 2 RANGE: 2 SECTION: 36 CORNER REF. I.D.: 21-25

DATE: 8 / 4 / 08

MONUMENT INFORMATION

LOCATION: NE CORNER SEC 36

DESCRIPTION: #4 REBAR

ADDITIONAL DISTINGUISHING CHARACTERISTICS:

SIGN PLACED: ( ) YES DATE: / /

WITNESS MARKERS

TYPE	SIGN	BLAZE	ADDITION DESCRIPTION
1. 26" W. OAK	( )	( )	18' S
2. 8" SUGAR	(X)	( )	20.5' N 34 E
3.	( )	( )	

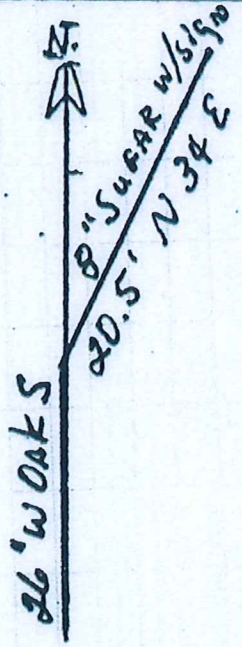



RECOVERED BY: U. M. DATE: / / 2000

DATE: / /

DATE: / /

REFERENCED BY: T.D.B DATE: 8 / 4 / 08

DATE: / /

DATE: / /

RECORDED IN PERPETUATION RECORDS BOOK:

Thomas D. Bube DATE: 8 / 18 / 08

HARRISON TY

25-W

CORNER W-25 TOWNSHIP 2 S RANGE 2 E EAST 2ND PRINCIPAL MERIDIAN

LOCATION	DESCRIPTION OF MONUMENT	DESCRIPTION OF REFERENCE	DISTANCE FROM CORNER	BEARING FROM CORNER	DATE CHECKED	CHECKED BY	FIELD BOOK	REMARKS
E ¼ Corner Section 36	Stone	4" Beech	9.5'	N 31 E	8-4-08	TOB	2/2	Updated
		12" Sugar	3.4'	N 58 W				
		15" Elm	16.6'	N 7 W				
		14" Sugar w/sign	25.5'	S 67 W				
		5/8 Pipe	27.05'	N				

CORNER RECORD

PAGE

25-W

HARRISON COUNTY

CORNER 25-W TOWNSHIP 2 SOUTH RANGE 2 EAST 2 ND PRINCIPAL MERIDIAN

LOCATION	DESCRIPTION OF MONUMENT	DESCRIPTION OF REFERENCE	DISTANCE FROM CORNER	BEARING FROM CORNER	DATE CHECKED	CHECKED BY	FIELD BOOK	REMARKS
N.E. Corner of S.E.¼ Sec. 36	Stone	6" Maple	24.25	S24-21-20E	4-23-82	T.B.	#2 Pg.2	Sign Placed
		11" Maple	24.97	S68-55-OW	4-23-82	T.B.		Sign Placed
		12" Locust	16.52	NO-12-OW	4-23-82	T.B.		Sign Placed

25-W

HARRISON TY

CORNER W-25 TOWNSHIP 2 S RANGE 2 E EAST 2ND PRINCIPAL MERIDIAN

LOCATION	DESCRIPTION OF MONUMENT	DESCRIPTION OF REFERENCE	DISTANCE FROM CORNER	BEARING FROM CORNER	DATE CHECKED	CHECKED BY	FIELD BOOK	REMARKS
E ¼ Corner Section 36	Stone	4" Beech	9.5'	N 31 E	8-4-08	TOB	2/2	Updated
		12" Sugar	3.4'	N 58 W				
		15" Elm	16.6'	N 7 W				
		14" Sugar w/sign	25.5'	S 67 W				
		5/8 Pipe	27.05'	N				

DIETZGEN NO. 385-3

9N

25-W

Date 4-23-82

Party Chief T. Brown
Head Chain M. ARNOLD
Rear Chain D. Neil

Locust
@ 1.00' nail 1.00 up
east side

NE cor of the
SE¼ sect. 36
R2E, T2S.

maple
@ 1.5' nail 1.50' up.
north side.

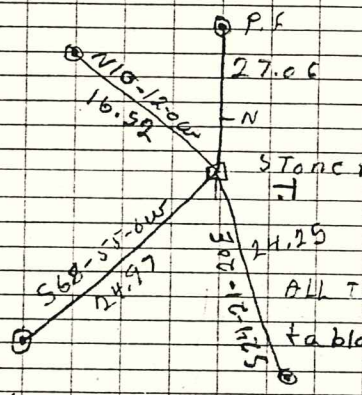

Stone has sign to metal Post South side

Stone is .40X.50X.30 out of ground

All trees have a witness sign
ta blaze mark with a allum. nail

maple @ .5' nail 1.5' up west side

25-W

25-W

E1/4 CORNER
Sec. 36, T2S R2E

W-25

EX. L-STONE w/ Yellow HCS
SIGN & STEEL POST 0.5' S, +
3/4" Pipe 0.3' N +0.6' & Steel
"T" POST 0.4' N

WITNESSES

Beech	SUGAR	ELM	SUGAR w/SIGN	PIPE
4"	12"	15" w/S	14"	5/8" +0.35
N31E	N58W	N7W	S67W	N
9.5'	3.4'	16.6'	25.5'	27.05